

THE PROVINCE OF BRITISH COLUMBIA—WATER ACT
CONDITIONAL WATER LICENCE

The Corporation of the District of Coldstream of 9901 Kalamalka Road, Vernon, B. C.
V1B 1L6

are hereby authorized to divert and use water as follows:

- (a) The source of the water-supply is Kalamalka Lake.
- (b) The point of diversion is located as shown on the attached plan.
- (c) The date from which this licence shall have precedence is 5th December, 1968.
- (d) The purpose for which the water is to be used is waterworks.
- (e) The maximum quantity of water which may be diverted is 135,780,000 gallons per annum and the maximum daily diversion shall not exceed 1,100,000 gallons per day.
- (f) The period of the year during which the water may be used is the whole year.
- (g) The land upon which the water is to be used is all the lands within the boundaries of the Corporation of the District of Coldstream, and the licence is appurtenant to the waterworks undertaking of the licensee.
- (h) The works authorized to be constructed are diversion structure, pump and distribution system, which shall be located approximately as shown on the attached plan.
- (i) The construction of the said works has been completed and the water shall be beneficially used on or before the 31st day of December, 1986.



E. Farrell,
Deputy Comptroller of Water Rights.

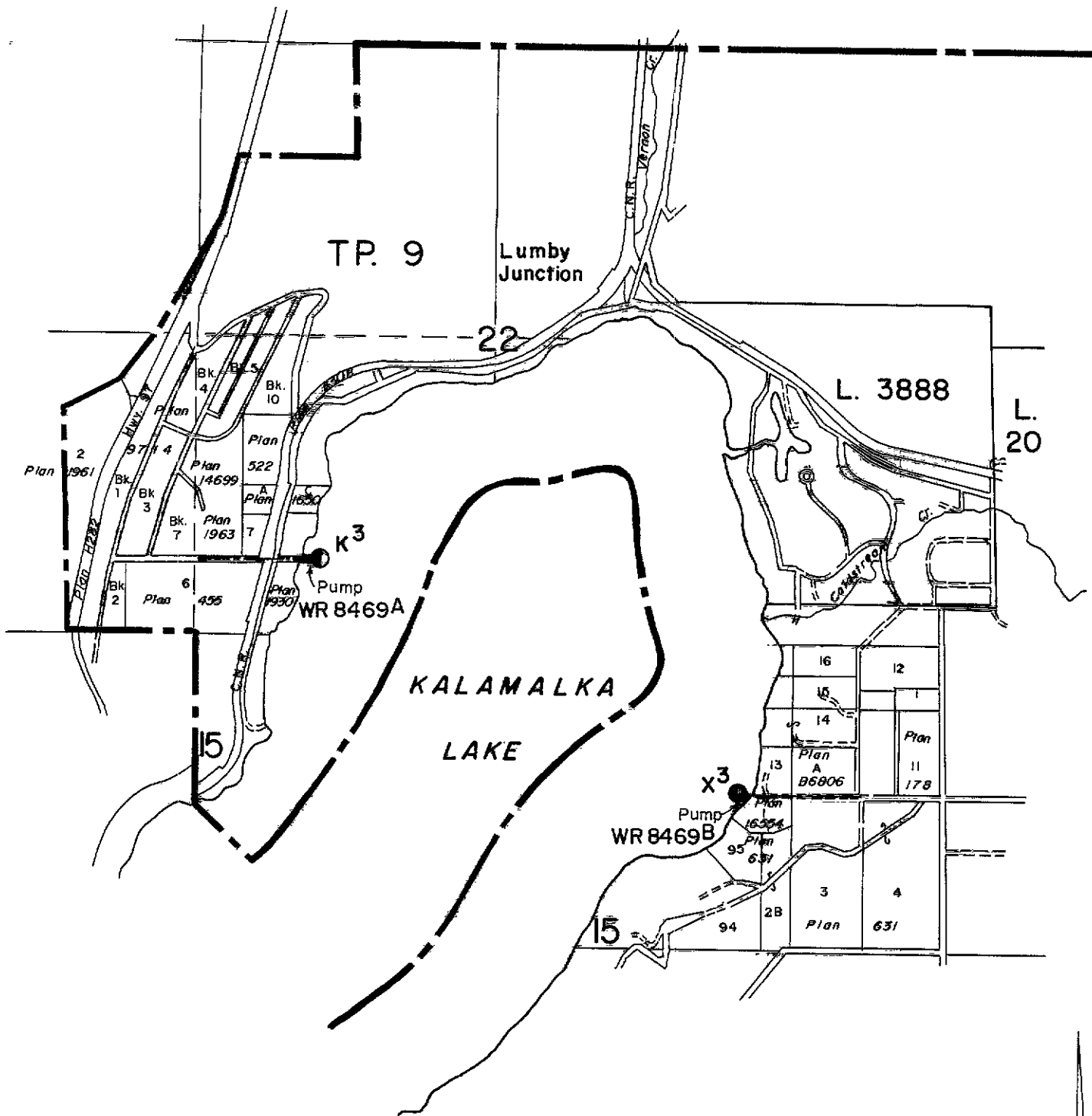
File No. 0285027

Date issued: JUN 7 1985

Conditional Licence 59154



Province of British Columbia



WATER DISTRICT : VERNON
 PRECINCT : OKANAGAN CENTRE
 LAND DISTRICT : OSOYOOS DIVISION OF YALE

LEGEND

Scale : 20 chains to 1 inch
 Point of Diversion : ●
 Map Number : WR 8469A & 8469B
 Pipe : ————
 Permit over Crown Land: - - - - -

Signature: *[Handwritten Signature]*
 Date: JUN 7 1985

C.L. 59154
 File 0285027
 P.C.L.13810

The boundaries of the Corporation of the District of Coldstream are shown thus: - - - - -

Within the boundaries of the Vernon Irrigation District.



ORDER UNDER THE WATER SUSTAINABILITY ACT
SECTION 26

File No. 0285027

In the matter of Conditional Water Licence 59154, which authorizes the diversion of water from Kalamalka Lake for waterworks purpose;

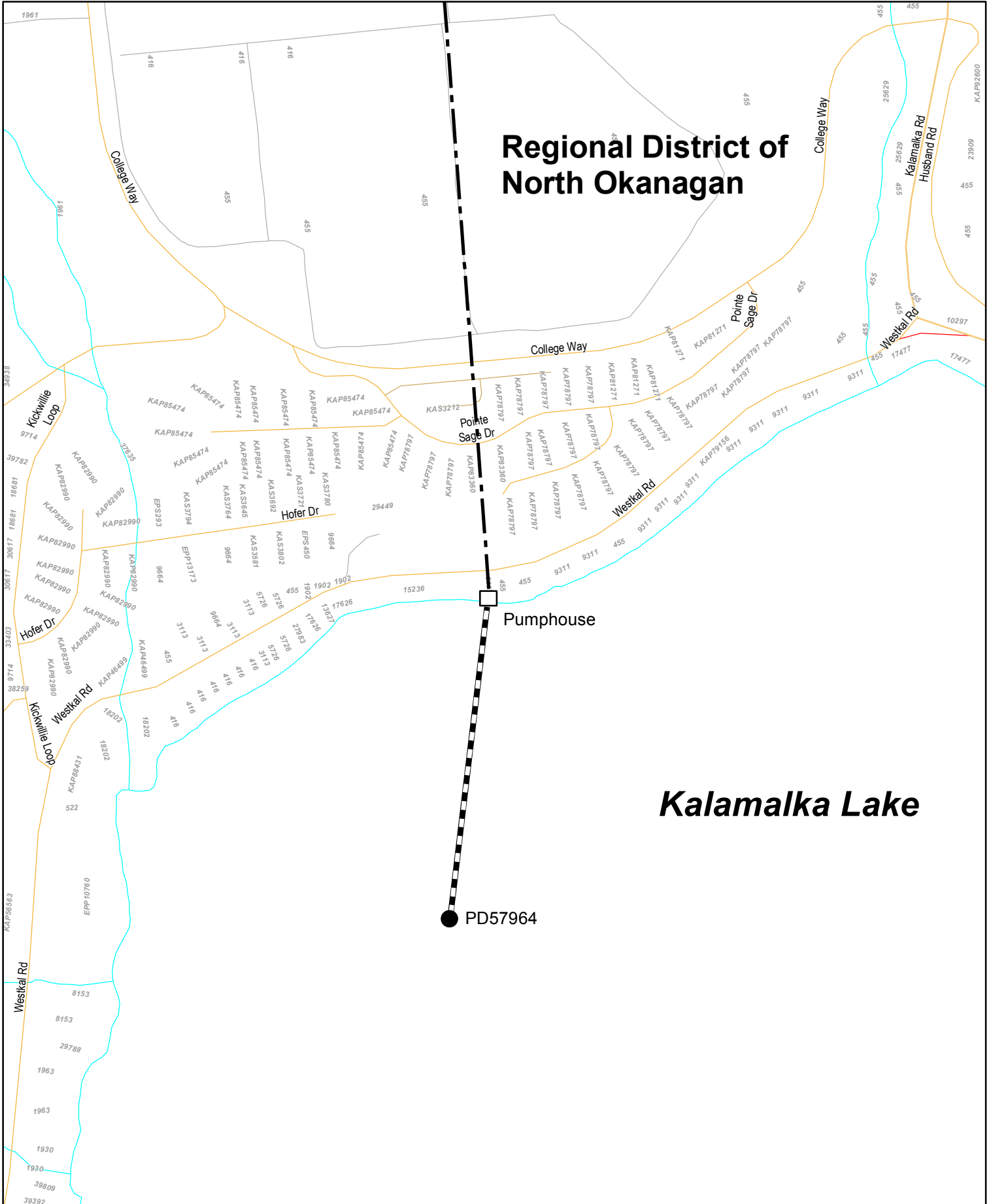

having determined that the land upon which the water is to be used and to which said licence is appurtenant has been re-described, and being satisfied that no person's rights will be injuriously affected I hereby amend clauses (b), (g), and (h) of the said licence to read as follows:

- b) The point of diversion is located as shown on the attached amended plan.
- g) The land upon which the water is to be used and to which this licence is appurtenant is all the lands within the boundaries of the Regional District of North Okanagan.
- h) The authorized works are screened intake, pipe and pump which shall be located approximately as shown on the attached amended plan.

Dated at Vernon, B.C. this 15th day of September, 2016

A handwritten signature in black ink, appearing to read "Michael Epp".


Michael Epp
Assistant Water Manager



Water District: Vernon
 Precinct: Okanagan Centre
 Land District: ODYD
 Map Number: 82L.024.2.3
 Scale: 1:5,000

LEGEND:

- Point of Diversion: ●
- Pipe: - - - - -
- Permit Over Crown Land: - - - - -

Signature: 
 Date: September 15, 2016
 Licence: C059154 (amended plan)
 File: 0285027
 PCL: 28460

The boundaries of this land to which this licence is appurtenant is all the lands within the boundaries of Regional District of North Okanagan.