





Scale: 1:12,000



Point of Diversion:   
 Works point; DAM 

Pipeline: 

Direction of Flow: 

The boundaries of the land to which this licence is appurtenant are shown thus: 

Mapsheet : 092H077

Land District : KDYD

Water District: Princeton

Precinct: Tulameen

Signature: 

Date: April 22, 2016

Licence: Storage Licence F060811 and  
 Diversion Licence C132819 for F060811  
 File: 0241834

