

THE PROVINCE OF BRITISH COLUMBIA—WATER ACT
CONDITIONAL WATER LICENCE

Vernon Irrigation District of 2904 - 29th Avenue, Vernon, B. C. V1T 1Z7

is hereby authorized to divert and use water as follows:

- (a) The source of the water-supply is Kalamalka Lake.
- (b) The point of diversion is located as shown on the attached plan.
- (c) The date from which this licence shall have precedence is 21st August, 1893.
- (d) The purpose for which the water is to be used is waterworks.
- (e) The maximum quantity of water which may be diverted is 214,437,500 gallons a year, at a rate not exceeding 1,762,500 gallons a day, and such additional quantity as the Engineer may from time to time determine should be allowed for losses.
- (f) The period of the year during which the water may be used is the whole year.
- (g) The land upon which the water is to be used and to which this licence is appurtenant is all the lands within the boundaries of the Vernon Irrigation District.
- (h) The works authorized to be constructed are diversion structure, pump, pipe and distribution system, which shall be located approximately as shown on the attached plan.
- (i) The construction of the said works shall be commenced on or before the 30th day of June, 1985, and shall be completed and the water beneficially used on or before the 31st day of December, 1999.
- (j) This licence is issued in substitution of Conditional Water Licence 17847, under Sections 15 and 20 of the Water Act.



J. E. Farrell

Deputy Comptroller of Water Rights

ENTERED ON
Map No. _____
By _____

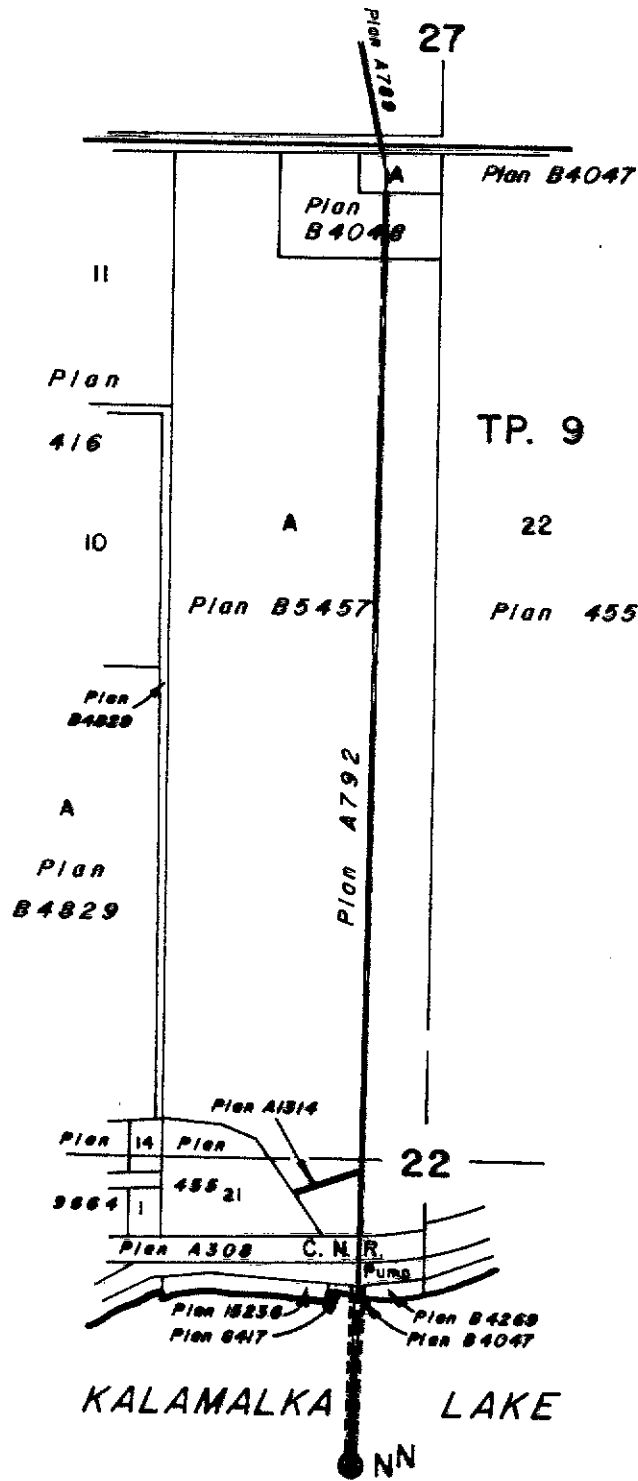
File No. 0241973 Date issued:

JAN 18 1985

Conditional Licence 62307



Province of British Columbia



WATER DISTRICT : VERNON
 PRECINCT : OKANAGAN CENTRE
 LAND DISTRICT : OSOYOOS DIVISION OF YALE

Signature: *[Handwritten Signature]*
 Date: JAN 18 1985

LEGEND

- Scale : 500 Feet to 1 Inch
- Point of Diversion : ●
- Map Number : WR 8469A
- Pipe : ————
- Permit over Crown Land: ~~XXXXXXXXXX~~

C.L. 62307 for C.L. 17847
 File 0241973
 P.C.L. 14869

This licence is appurtenant to all the lands within the boundaries of Vernon Irrigation District



ORDER UNDER THE WATER SUSTAINABILITY ACT
SECTION 26

File No. 0241973

In the matter of Conditional Water Licence 62307, which authorizes the diversion of water from Kalamalka Lake for waterworks purpose;

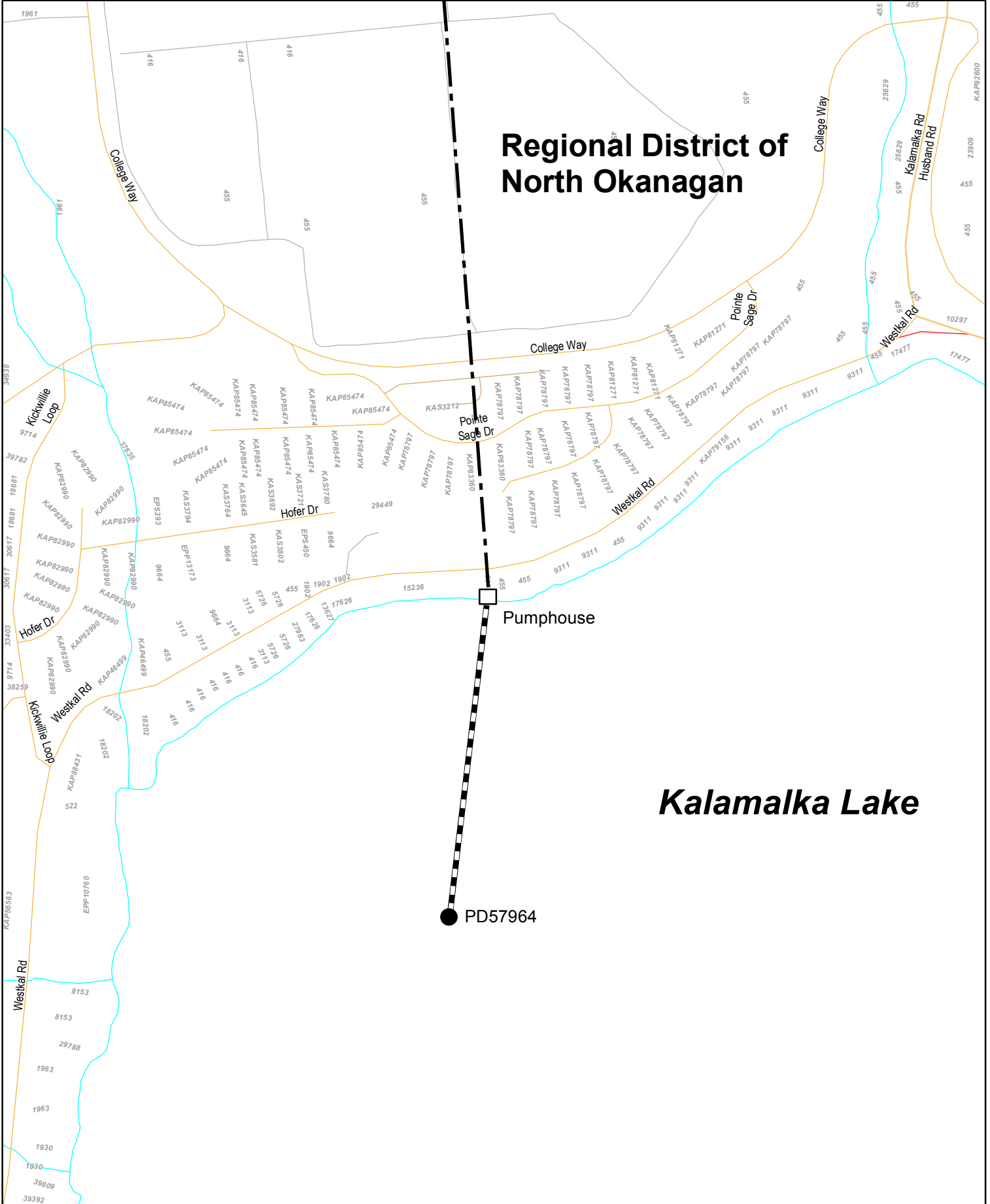

having determined that the land upon which the water is to be used and to which said licence is appurtenant has been re-described, and being satisfied that no person's rights will be injuriously affected I hereby amend clauses (b), (g), and (h) of the said licence to read as follows:

- b) The point of diversion is located as shown on the attached amended plan.
- g) The land upon which the water is to be used and to which this licence is appurtenant is all the lands within the boundaries of the Regional District of North Okanagan.
- h) The authorized works are screened intake, pipe and pump which shall be located approximately as shown on the attached amended plan.

Dated at Vernon, B.C. this 15th day of September, 2016

A handwritten signature in black ink, appearing to read "Michael Epp".

Michael Epp
Assistant Water Manager



Water District: Vernon
Precinct: Okanagan Centre
Land District: ODYD
Map Number: 82L.024.2.3
Scale: 1:5,000

LEGEND:

- Point of Diversion: ●
- Pipe: - - - - -
- Permit Over Crown Land: - + - + - + - + - + -

Signature: _____ 

Date: September 15, 2016
 Licence: C062307 (amended plan)
 File: 0241973
 PCL: 28460

The boundaries of this land to which this licence is appurtenant is all the lands within the boundaries of Regional District of North Okanagan.