


THE PROVINCE OF BRITISH COLUMBIA—WATER ACT
FINAL WATER LICENCE

Mike and Priscilla Melnichuk of R.R. #2, Old Vernon Road, Kelowna, British Columbia,
V1Y 7R1

are hereby authorized to divert and use water as follows:

- (a) The source of the water supply Kelowna Creek.
- (b) The point of diversion is located as shown on the attached plan.
- (c) The date from which this licence shall have precedence is 11th January 1874.
- (d) The purpose for which this licence is issued is irrigation.
- (e) The maximum quantity of water which may be diverted is 62.5 acre feet per annum.
- (f) The period of the year during which the water may be used is 1st April to 30th September.
- (g) The land upon which the water is to be used and to which this licence is appurtenant is Lot 3 of Lot 120, Group 1, Osoyoos Division of Yale District Plan 1929 of which 23 acres may be irrigated.
- (h) The works authorized hereunder are diversion structure, pipe and sprinkler system located as shown on the attached plan.
- (i) This licence is issued in substitution of Final Water Licence No. 8462.

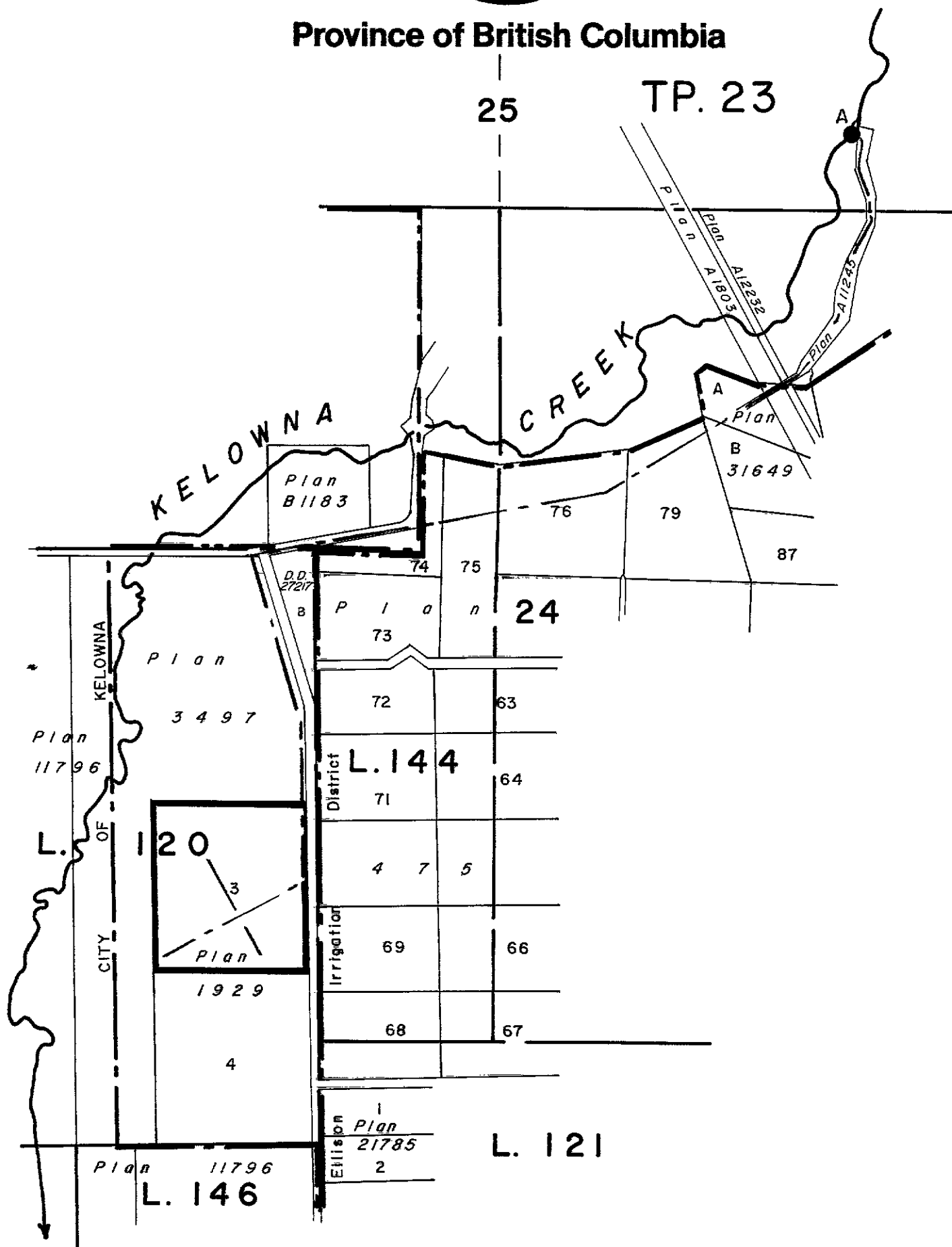

A. Zackodnik, P.Eng.
Regional Water Manager
Southern Interior Region



Province of British Columbia

25

TP. 23



WATER DISTRICT :VERNON
PRECINCT :KELOWNA
LAND DISTRICT :OSOYOOS DIVISION OF YALE

LEGEND

Scale : 1: 10000
Point of Diversion : ●
Map Number : WR 82-E-094-3-3
Pipe : — — — —

Signature *[Signature]*
Date JUL 14 1989

F.L.66546 for F.L. 8462
File 0265688

The boundaries of the land to which this licence
is appurtenant are shown thus:

ORDER

WATER ACT

Section 15

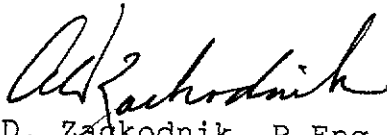
File No. 0265688

In the matter of Final Water Licence 66546 which authorizes the diversion of water from Kelowna Creek for irrigation.

Having determined that the area which you are authorized to irrigate has been incorrectly stated and being satisfied that no person's rights will be injuriously affected, I hereby amend clause (g) of said Licence to read as follows:

- (g) The land upon which the water is to be used and to which this licence is appurtenant is Lot 3 of Lot 120, Group 1, Osoyoos Division of Yale District Plan 1929 of which 25 acres may be irrigated.

Dated at Penticton, British Columbia AUG 01 1990


A.D. Zackodnik, P.Eng.
Regional Manager
Water Management Program
Southern Interior Region

/bar