

WATER LICENCE DISPOSITION RECORD

File #: 0073126 Water Licence #: C069105

Stream Name: San Jose River

Date of Disposition: Oct 10, 2014

Abandoned

Cancelled

Refused

Superseded by Licence #/s: C131779 0073126
C131780 5002417
C131781 5002418

Close File? Yes No

Noted by: JR Date: Nov 27, 2014
(Financial Services Branch Representative)

THE PROVINCE OF BRITISH COLUMBIA — WATER ACT

CONDITIONAL WATER LICENCE

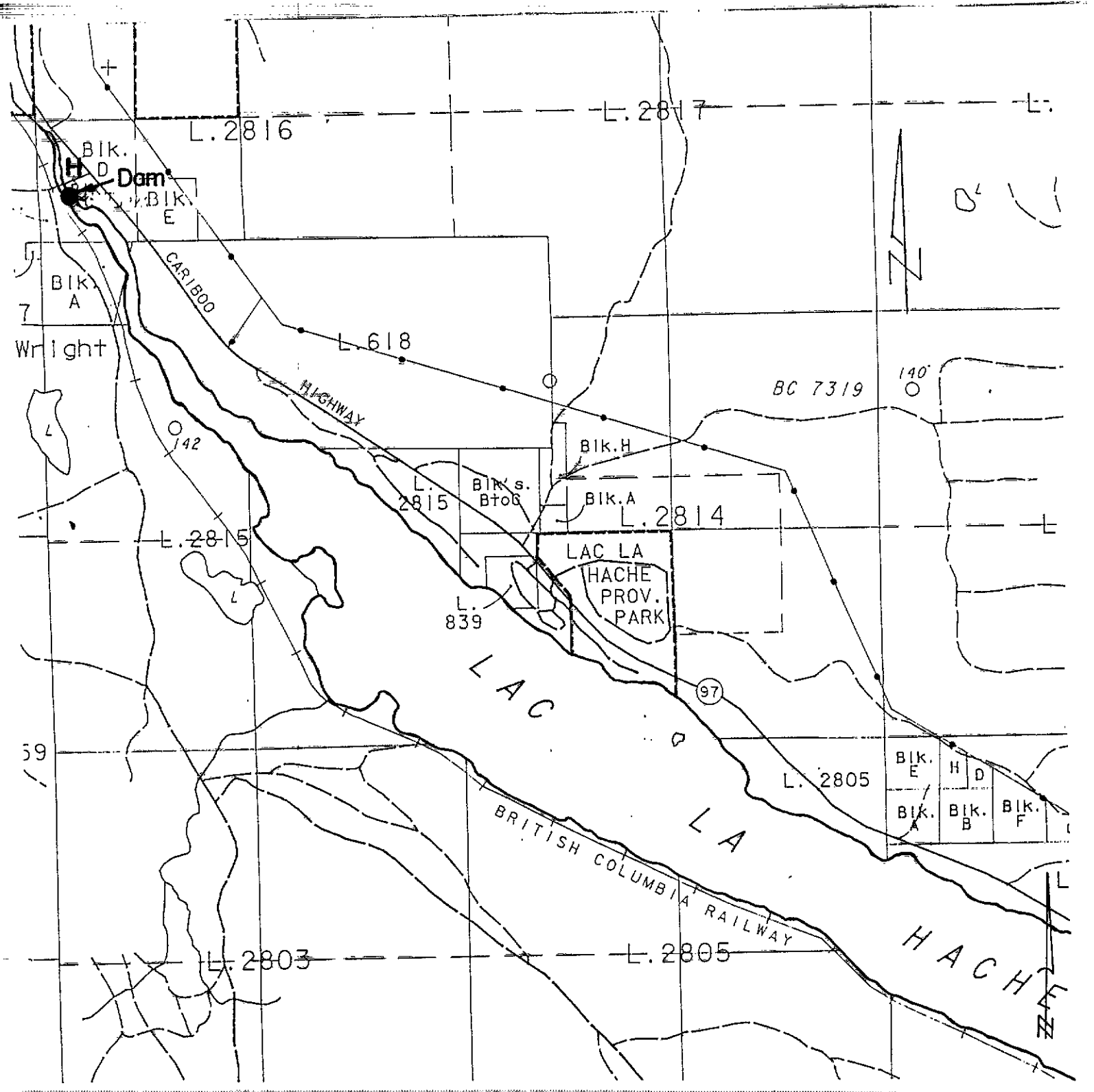
1576 Holdings Ltd. (INC #330400) of 1700 - 1177 West Hastings Street, Vancouver, B.C., V6E 23 are hereby authorized to divert and store water as follows:

- (a) The stream on which the rights are granted is the San Jose River and the reservoirs are Yellow Lake, McGuckin Lake and Lac La Hache.
- (b) The points of diversion and storage are located as shown on the attached plan.
- (c) The date from which this licence shall have precedence is 8th December, 1926.
- (d) The purpose for which this licence is issued is storage.
- (e) The maximum quantity of water which may be used to fill the reservoirs are 25 acre feet per annum in Yellow Lake and McGuckin Lake and 50 acre feet per annum in Lac La Hache.
- (f) The period of the year during which water may be diverted into storage and stored is 1st October to 15th June.
- (g) The land upon which the water is to be used and to which this licence is appurtenant is as laid out in Final Water Licence 6503.
- (h) The works authorized to be constructed on Yellow Lake and McGuckin Lake are diversion structure, ditch and dams and the works constructed on Lac La Hache are dam, which shall be located approximately as shown on the attached plan. The intake to Yellow Lake and McGuckin Lake shall be screened to prevent debris and fish from entering the works.
- (i) The construction of said works shall be completed and the water beneficially used prior to the 31st day of December, 1993. Thereafter, the licensee shall continue to make regular beneficial use of water in the manner authorized herein.
- (j) This licence is issued in substitution of Final Water Licence 7753 under Section 15 of the Water Act.

D. W. Roberts
D. W. Roberts, P. Eng.
Regional Water Manager



Province of British Columbia



WATER DISTRICT : CARIBOO
 PRECINCT : SAN JOSE
 LAND DISTRICT : CARIBOO

LEGEND

Scale : 1:20000
 Dam : ●
 Map Number : WR 92·P·082

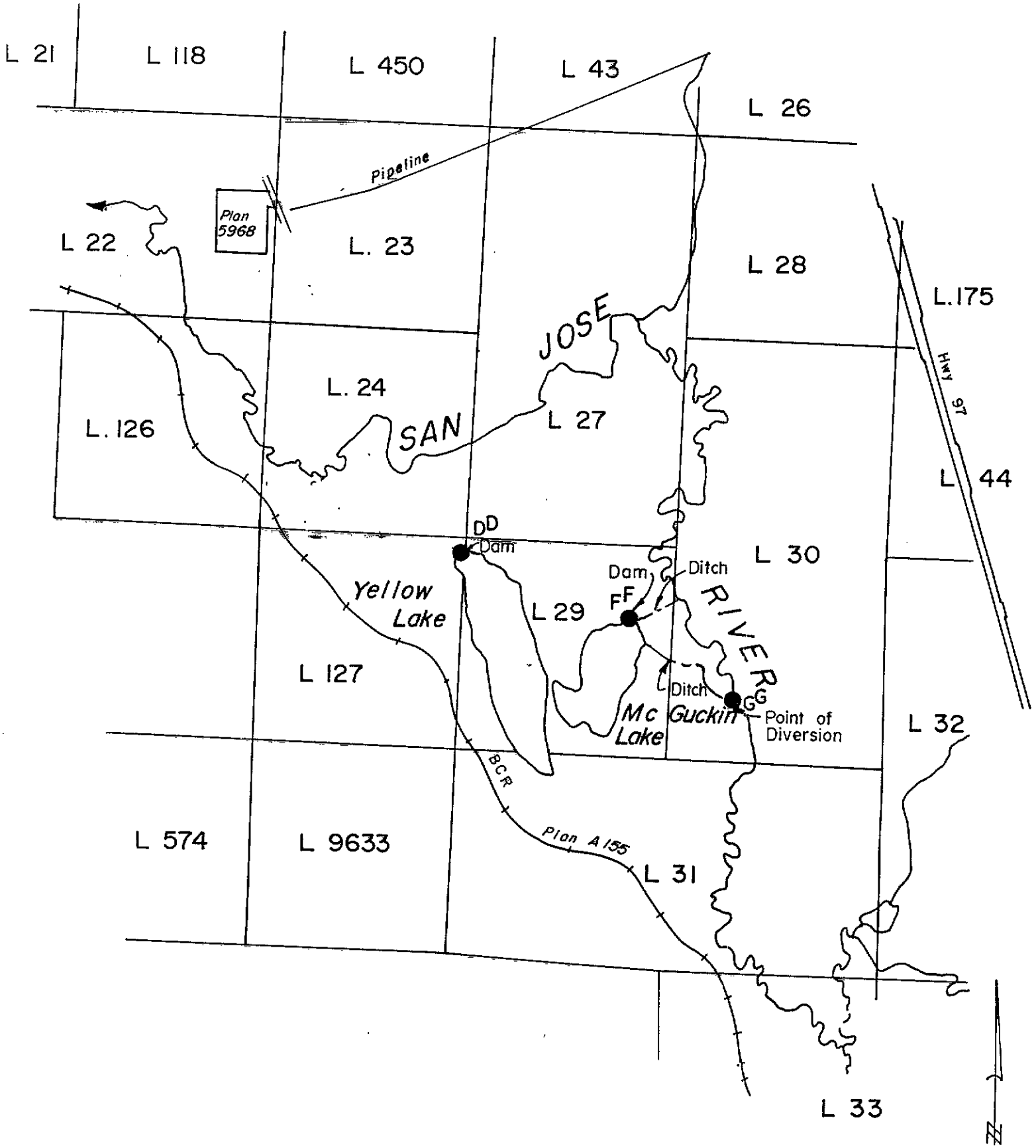
Signature *JW Roberts*
 Date **OCT 03 1990**

CL 69105 for FL 7753 sheet 1 of 2
 File 0073126

For Diversion see FL 6503



Province of British Columbia



WATER DISTRICT : CARIBOO
 PRECINCT : SAN JOSE
 LAND DISTRICT : CARIBOO

LEGEND

Scale : 1:20000
 Point of Diversion, Dam. : ●
 Map Number : WR 93-A-001
 Ditch : — — — — —

Signature *J.W. Roberts*
 Date **OCT 03 1990**

CL 69105 for FL 7753 (sheet 2 of 2)
 File 0073126

For Diversion See FL 6503



ORDER

WATER ACT - Section 15

FILE NO. 0073126

In the matter of **Conditional Water Licence 69105**, which authorizes the storage of water from **San Jose River**.

Having determined that Final Water Licence 6503 has been amended, and being satisfied that no persons rights will be injuriously affected, I hereby amend clause (g) of said licence to read as follows:

- (g) The land upon which the water is to be used and to which this licence is appurtenant is as laid out in Conditional Licence 103756.

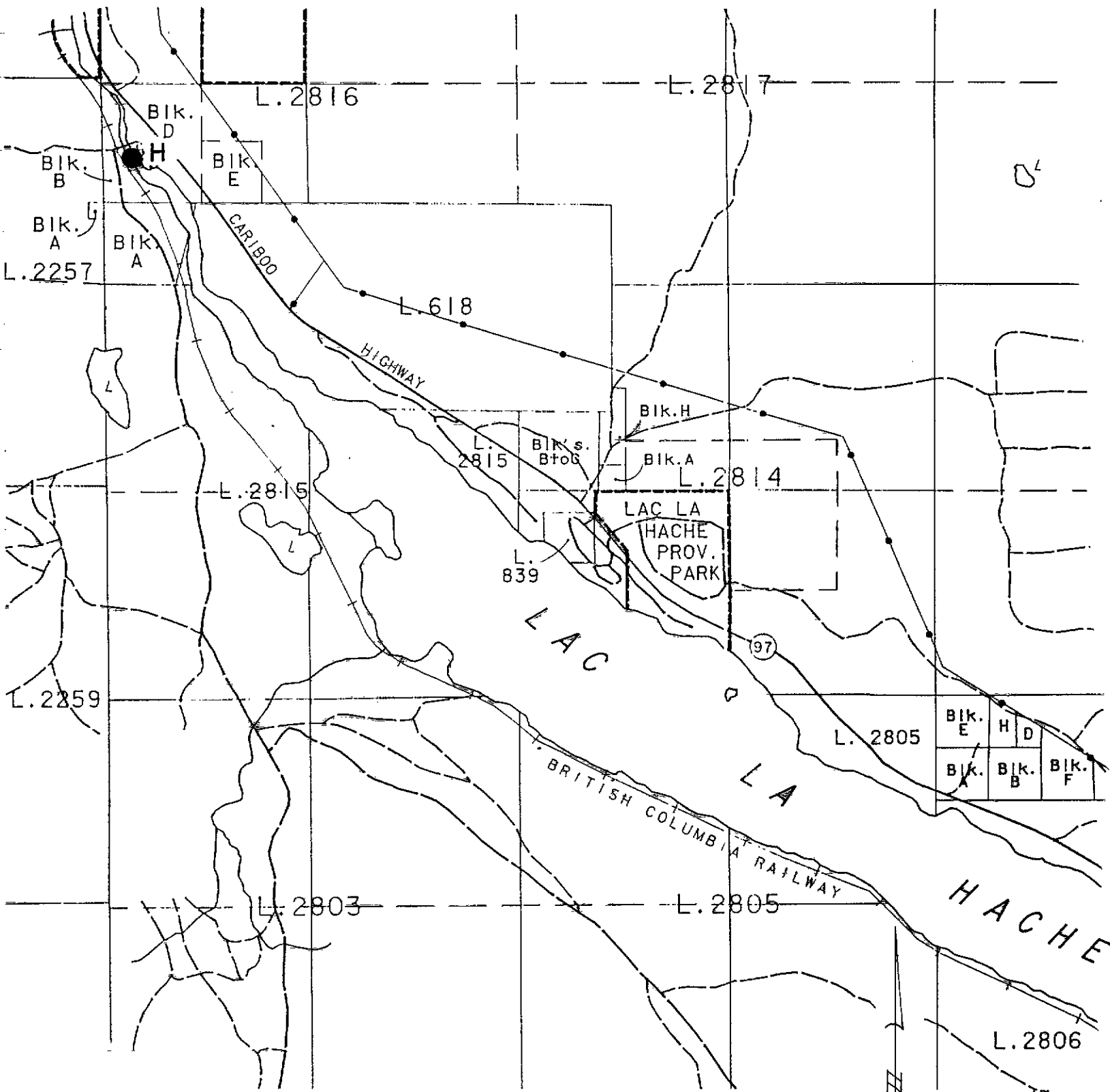
Dated at Williams Lake, British Columbia on FEB 14 1991

D. W. Roberts

**D. W. Roberts, P.Eng.
Regional Water Manager**



Province of British Columbia



WATER DISTRICT : CARIBOO
 PRECINCT : SAN JOSE
 LAND DISTRICT : CARIBOO

LEGEND

Scale : 1:20000
 Dam : ●
 Map Number : WR 92-P-082

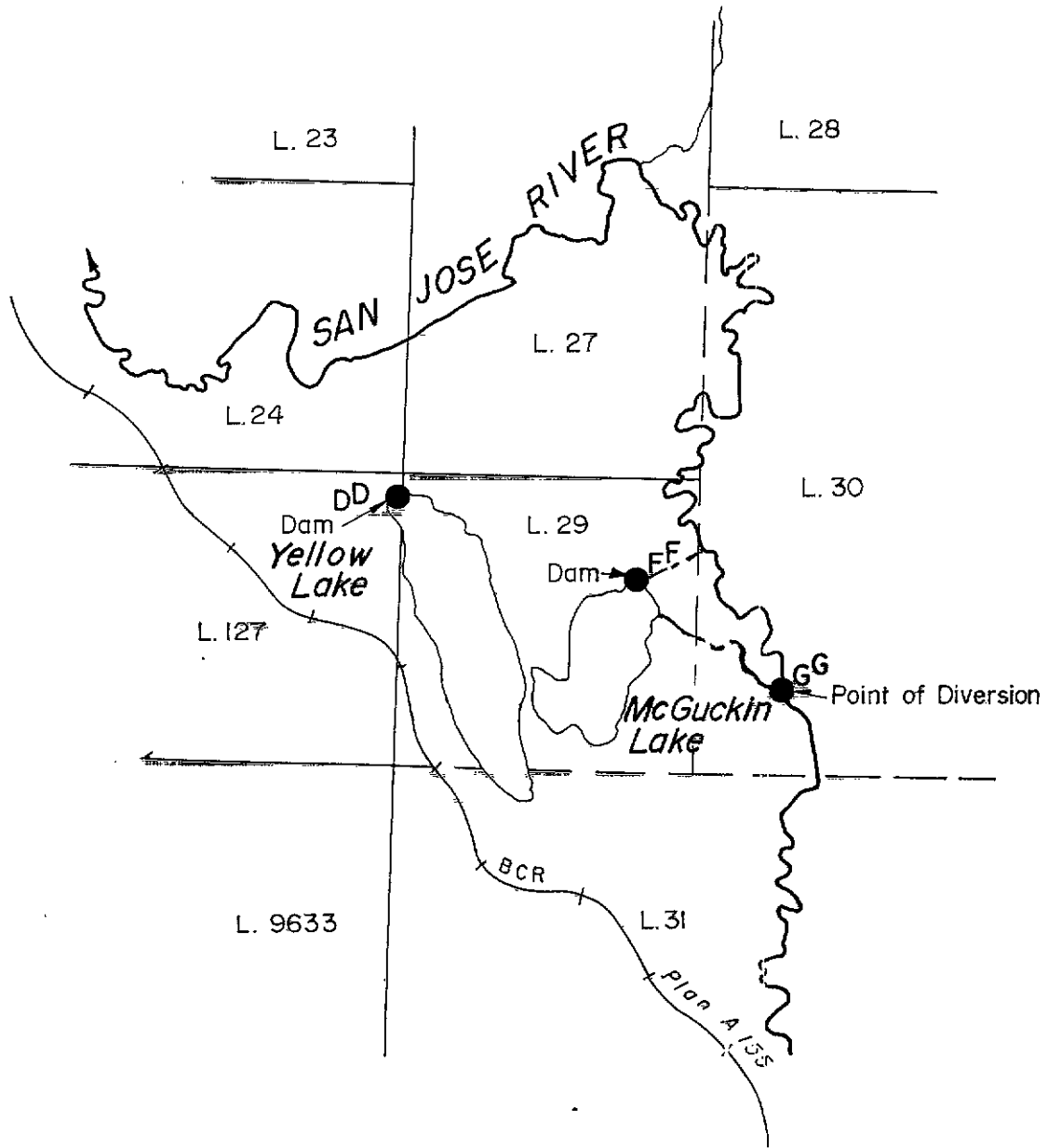
Signature *J.A. Blunt*
 Date **FEB 14 1991**

Amended C.L. 69705 (sheet 1 of 2)
 File 0073126

For Diversion See CL 103756



Province of British Columbia



WATER DISTRICT : CARIBOO
 PRECINCT : SAN JOSE
 LAND DISTRICT : CARIBOO

LEGEND

Scale : 1:20 000
 Point of Diversion, Dam : ●
 Map Number : WR 93-A-001
 Ditch : - - - - -

Signature *O.W. Roberts*

Date _____

Amended C.L. 69105 (sheet 2 of 2)
 File 0073126

For Diversion See CL 103756