


THE PROVINCE OF BRITISH COLUMBIA—WATER ACT  
**FINAL WATER LICENCE**

The Corporation of the City of Vernon of 3400 - 30th Street, Vernon,  
British Columbia, V1T 5E6

is hereby authorized to divert and use water as follows:

- (a) The stream on which the rights are granted is Kalamalka Lake.
- (b) The point of diversion is located as shown on the attached plan.
- (c) The date from which this licence shall have precedence is 28th November, 1967.
- (d) The purpose for which this licence is issued is waterworks.
- (e) The maximum quantity of water which may be diverted is 193,532,860 gallons per year, provided that the maximum daily diversion shall not exceed 1,590,681 gallons.
- (f) The water may be used throughout the whole year.
- (g) The licence is appurtenant to the waterworks undertaking of the licensee serving the lands within the boundaries of the City of Vernon.
- (h) The works authorized hereunder are intake, pump and distribution system, located as shown on the attached plan.
- (i) This licence is issued in substitution of Conditional Water Licence 33534.



Deputy Comptroller of Water Rights

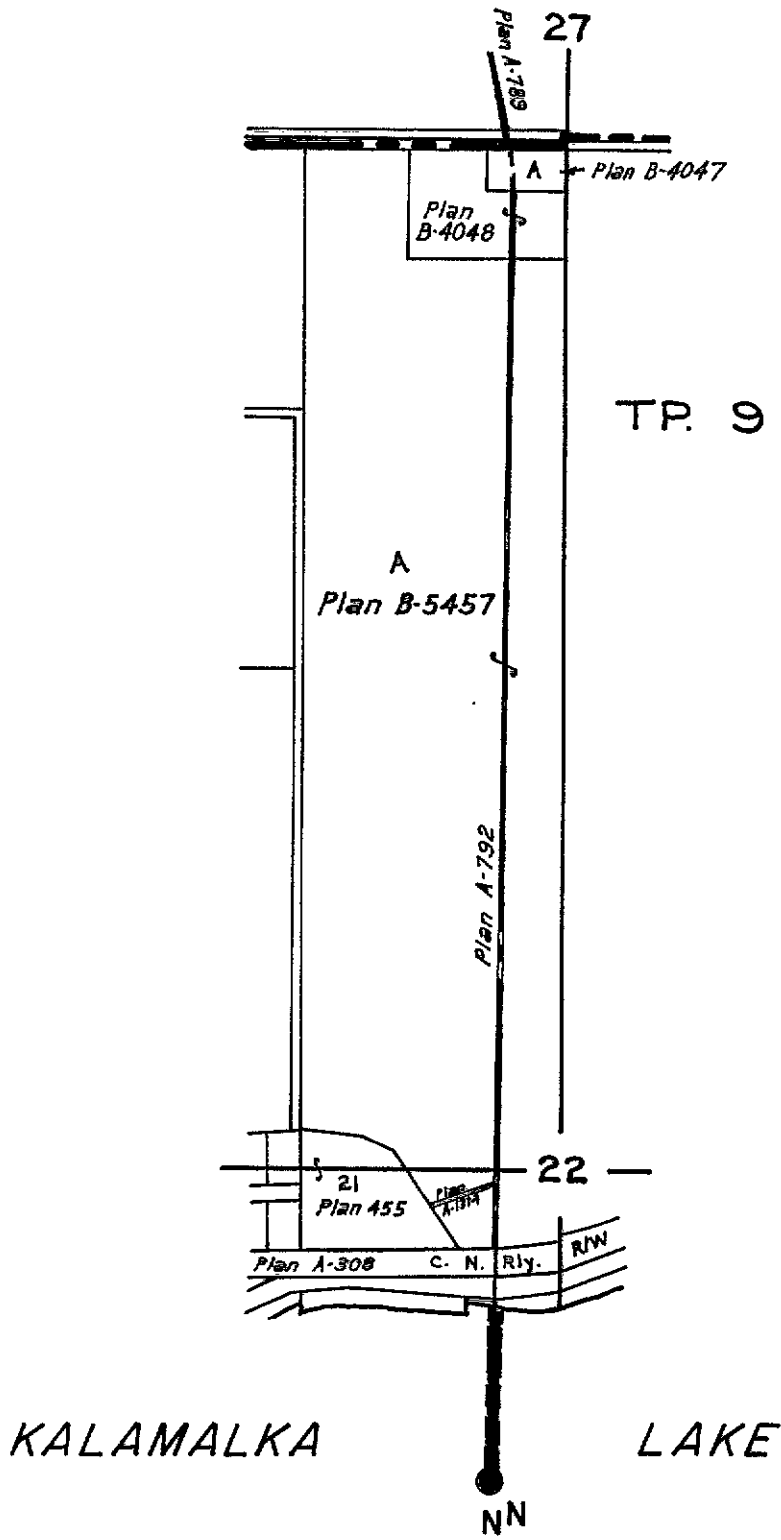
File No. 0277373

Date issued: 31st July, 1991

FINAL LICENCE 72833



Province of British Columbia



WATER DISTRICT : VERNON  
 PRECINCT : OKANAGAN CENTRE  
 LAND DISTRICT : OSOYOOS DIVISION OF YALE

Signature: *[Handwritten Signature]*  
 Date: *July 31, 1991*

LEGEND

Scale : 500 Feet to 1 Inch  
 Point of Diversion : ●  
 Map Number : WR 8469A  
 Pipe : \_\_\_\_\_  
 Permit over Crown Land: **██████████**

F.L. 72833 for C.L. 33534  
 File 0277373  
 P.C.L. 18476

The boundaries of the Corporation of the City of Vernon are shown thus: **██████████**

For Storage see F.L.72834



ORDER UNDER THE WATER SUSTAINABILITY ACT  
SECTION 26

File No. 0277373

In the matter of Final Water Licence 72833, which authorizes the diversion of water from Kalamalka Lake for waterworks purpose;

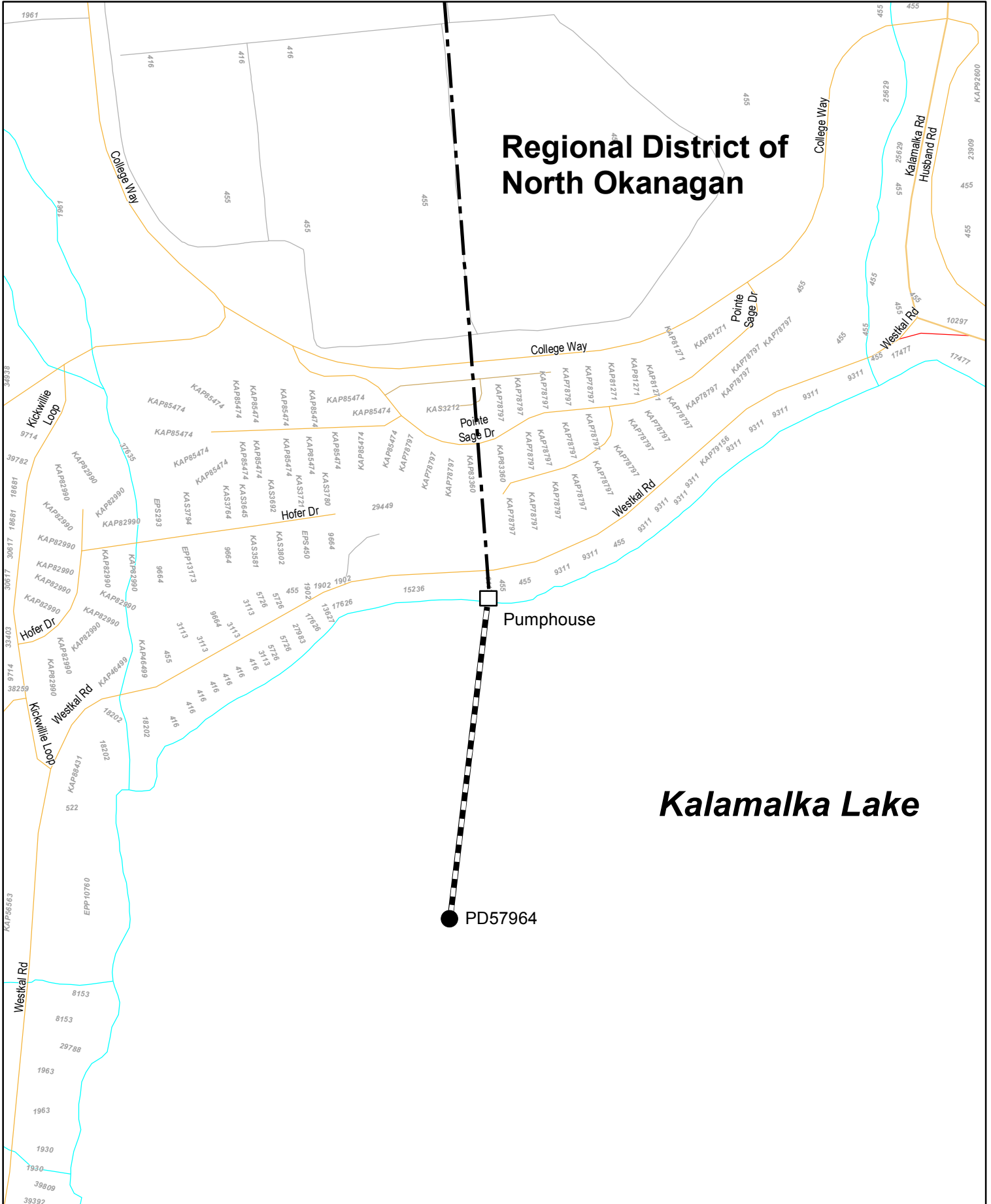

having determined that the land upon which the water is to be used and to which said licence is appurtenant has been re-described, and being satisfied that no person's rights will be injuriously affected I hereby amend clauses (b), (g), and (h) of the said licence to read as follows:

- b) The point of diversion is located as shown on the attached amended plan.
  
- g) The land upon which the water is to be used and to which this licence is appurtenant is all the lands within the boundaries of the Regional District of North Okanagan.
  
- h) The authorized works are screened intake, pipe and pump which shall be located approximately as shown on the attached amended plan.

Dated at Vernon, B.C. this 15<sup>th</sup> day of September, 2016

A handwritten signature in black ink, appearing to read "Michael Epp".

Michael Epp  
Assistant Water Manager



**Water District: Vernon**

**Precinct: Okanagan Centre**

**Land District: ODYD**

**Map Number: 82L.024.2.3**

**Scale: 1:5,000**

**LEGEND:**

- Point of Diversion:** ●
- Pipe:** - - - - -
- Permit Over Crown Land** □

**Signature:** 

**Date: September 15, 2016**

**Licence: F072833 (amended plan)**

**File: 0277373**

**PCL: 28460**

*The boundaries of this land to which this licence is appurtenant is all the lands within the boundaries of Regional District of North Okanagan.*