

# WATER LICENCE DISPOSITION RECORD

AS OF MAY 03 2011,

WATER LICENCE No. ~~C10080~~ C100080

HAS BEEN

RECORDED AS ABANDONED

RECORDED AS EXPIRED

SUPERSEDED BY C126354

\_\_\_\_\_

\_\_\_\_\_

NOTATION BY: AARON DAUR, WRU

DATE: OCTOBER 3 2012

## THE PROVINCE OF BRITISH COLUMBIA—WATER ACT


## CONDITIONAL WATER LICENCE

Fording Coal Ltd. of Box 100, Elkford, B.C. VOB 1H0

is hereby authorized to construct works and alter streams as follows:

- (a) The streams affected are Blackwood Creek, Blackstone Creek, Blackrill Creek, Brownie Creek and Kilmarnock Creek.
- (b) The date from which this licence shall have precedence is 26th March, 1990.
- (c) The purpose for which this licence is issued is industrial (disposal of waste rock material).
- (d) This licence is appurtenant to the rock drain and valley fill project of the licensee within District Lots 6636, 6637, 6646, 6688, 6689, 6690, 6691, 6694, 6695, 6696, 6697, 6701, 6702, 6703, 6706 and 6707, Kootenay District.
- (e) The licensee is authorized to construct works and alter the said streams by constructing:
  1. two impact barriers
  2. a diversion channel for Kilmarnock Creek
  3. a rock drain and valley fill
  4. a control structure
  5. settling pondsThe location and extent of the above are to be approximately as shown on the attached plan.
- (f) The licensee shall keep the designated non-failure area outlined on the attached plan free of spoil failure debris that could jeopardize the hydraulic capacity of the rock drain and cause significant detrimental consequence beyond the impact barriers.
- (g) The construction and operation of the rock drain and valley fill shall be monitored by the licensee in accordance with the Kilmarnock Creek Rock Drain Monitoring Program attached to Fording Coal Ltd.'s correspondence dated October 2, 1991. The monitoring program may be amended periodically as directed by an engineer under the Water Act.

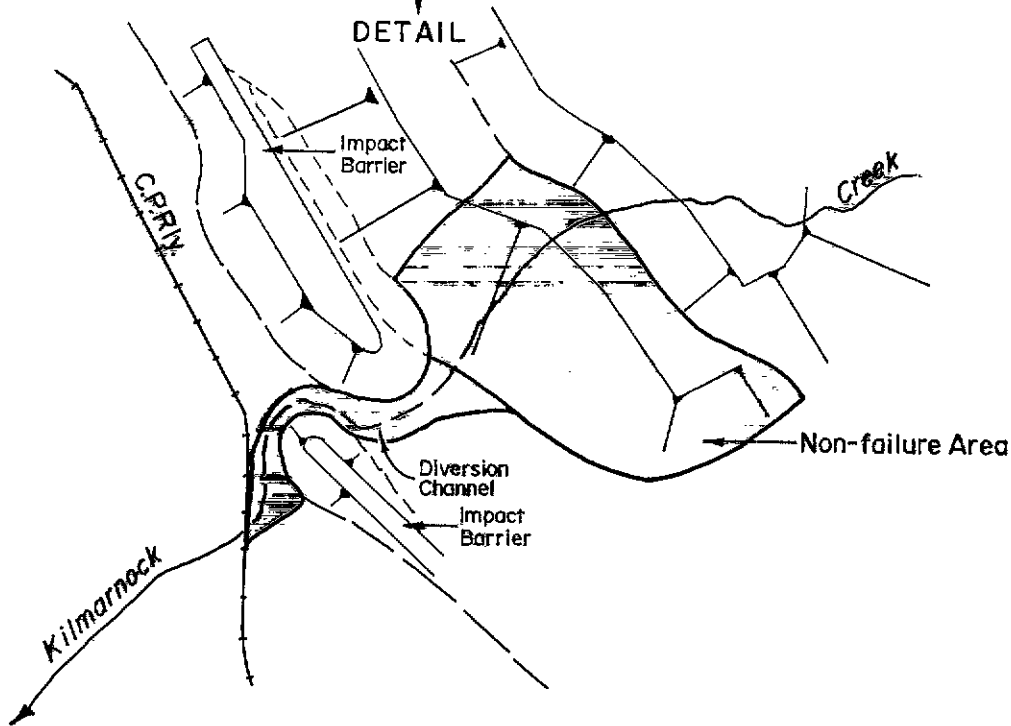
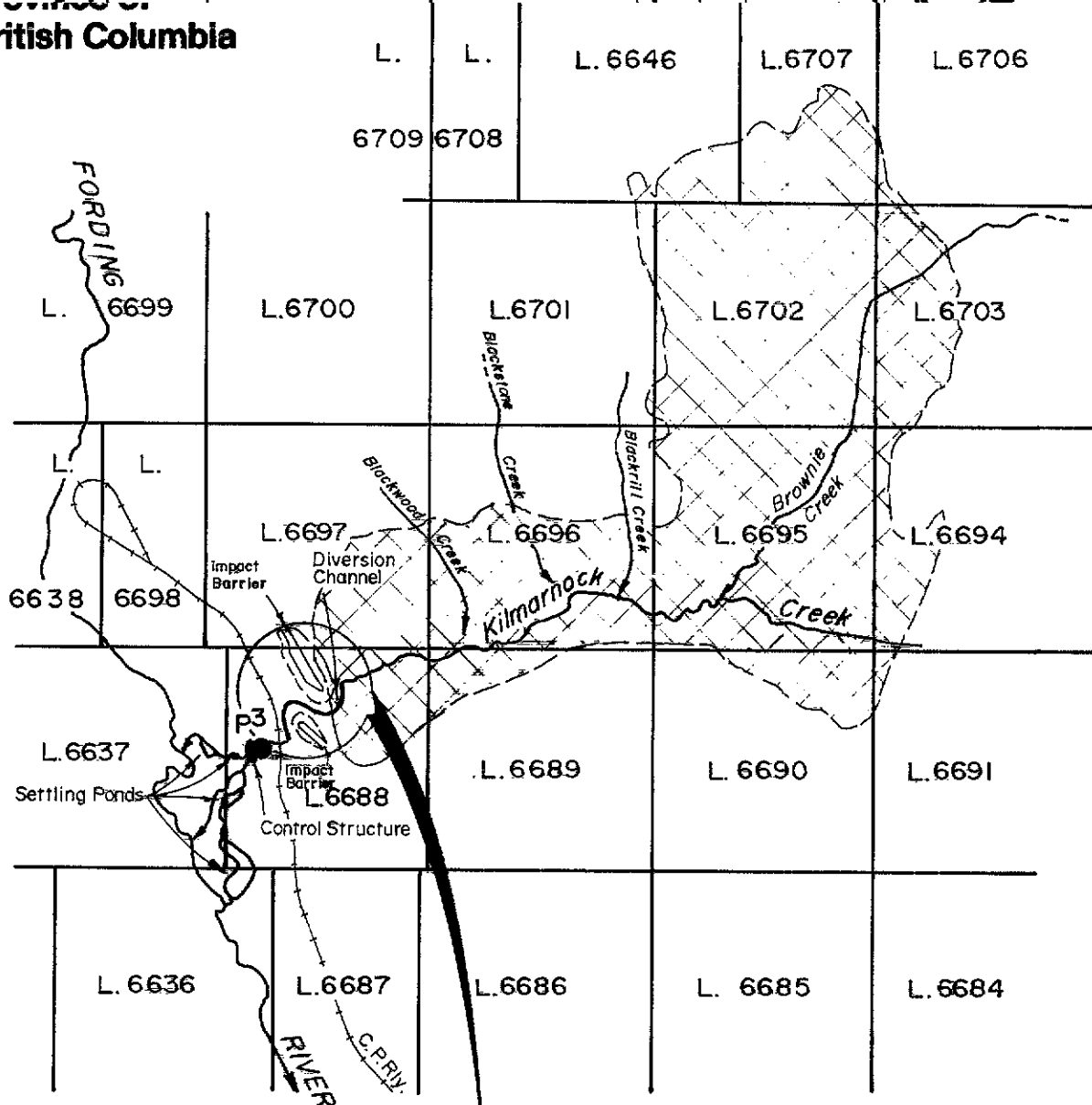
- (h) Abandonment of the works authorized under this licence shall be to the satisfaction of an engineer appointed under the Water Act.
- (i) The construction of works and alterations to streams have commenced. The rock drain and valley fill project shall be completed by December 31, 2020.



J.H. Dyck, P. Eng.  
Regional Water Manager

File No. 4001970

Date: *December 16, 1991* Conditional Licence 100080



WATER DISTRICT : FERNIE  
 PRECINCT : MICHEL  
 LAND DISTRICT : KOOTENAY

LEGEND

- Scale : 1:50 000
- Point of Diversion : ●
- Map Number : W R. 82 J/S.W., S.E. (2-f)
- Rock Drain and Valley Fill :

Signature *J. H. Dyck*  
 Date *December 16, 1991*

C.L. 100080  
 File 4001970

