


THE PROVINCE OF BRITISH COLUMBIA—WATER ACT
CONDITIONAL WATER LICENCE

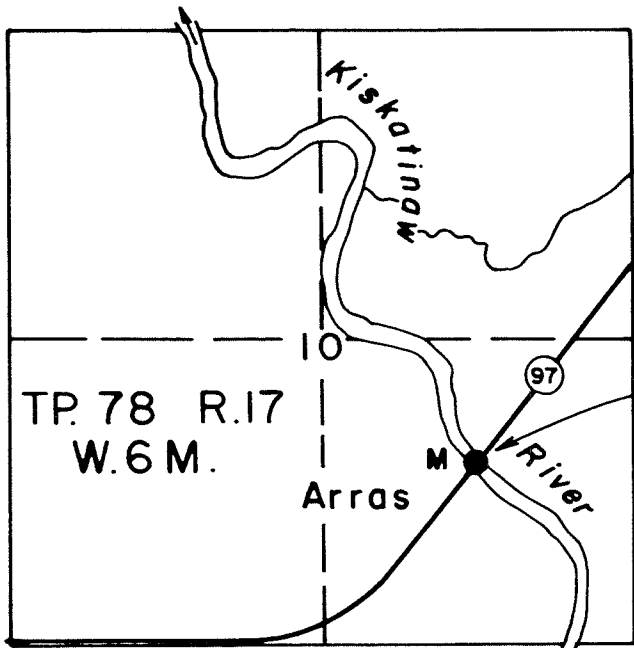
The Honourable Minister of Transportation and Highways, represented by the District Highways Manager, c/o 1201 - 103 Avenue, Dawson Creek, B.C., V1G 4J2, is hereby authorized to divert and use water as follows:

- (a) The stream on which the rights are granted is the Kiskatinaw River.
- (b) The points of diversion are located as shown on the attached plan.
- (c) The date from which this licence shall have precedence is 7th March, 1991.
- (d) The purpose for which this licence is issued is industrial (dust control).
- (e) The maximum quantity of water which may be diverted is 900,000 gallons per year, of which, 600,000 gallons per year may be diverted from Point of Diversion M and 300,000 gallons per year from Point of Diversion B; total maximum daily use shall not exceed 20,000 gallons per day.
- (f) Water may be used from 1st of May to 31st of October.
- (g) The land upon which the water is to be used and to which this licence is appurtenant is within the Ministry of Transportation and Highways Right-of-Ways, in the Peace River District.
- (h) The works authorized to be used are portable pump, hose with screened intake, and tank truck.
- (i) The water is being beneficially used and the licensee shall continue to make regular beneficial use of the water in the manner authorized herein.


D.W. Roberts, P.Eng.
Regional Water Manager

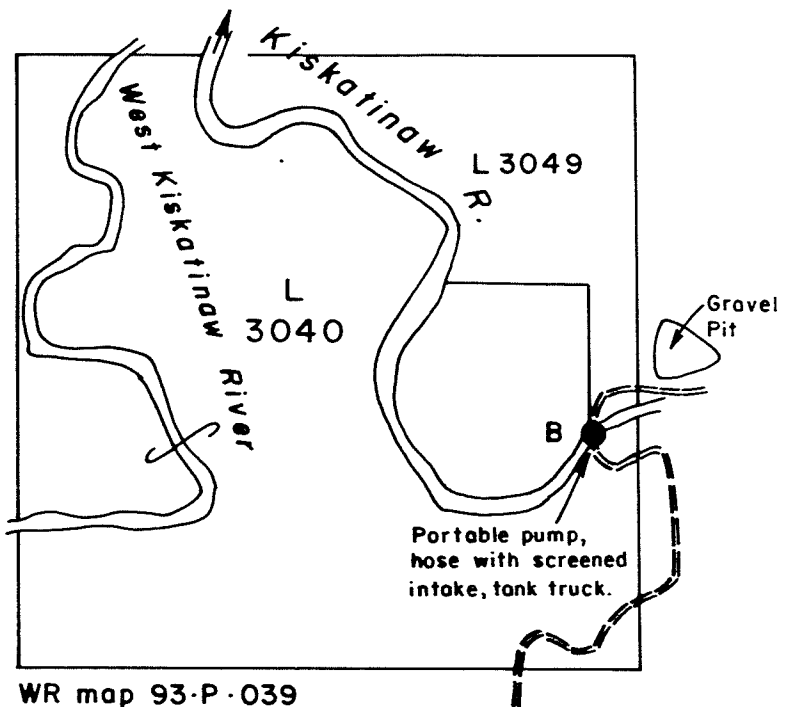


Province of British Columbia



Portable pump,
hose with screened intake,
tank truck.

WR map 93-P-078



WR map 93-P-039



WATER DISTRICT : PEACE RIVER
 PRECINCT : DAWSON CREEK
 LAND DISTRICT : PEACE RIVER

Signature *M. R. ...*
 Date **AUG 10 1992**

LEGEND
 Scale : 1:20 000
 Point of Diversion : ●
 Map Number : WR 93-P-039; 93-P-078

C.L. 102413
 File 7000839

The land upon which this licence is appurtenant is within Ministry of Transportation and Highways road right-of-ways within the Peace River Land District.