



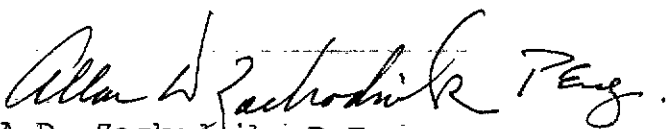
THE PROVINCE OF BRITISH COLUMBIA — WATER ACT

CONDITIONAL WATER LICENCE

Ralph Edwin Robson of Box. 473, Princeton, British Columbia
VOX. 1W0

is hereby authorized to divert and use water as follows:

- (a) The source of the water-supply is Robson Spring.
- (b) The point of diversion is located as shown on the attached plan.
- (c) The date from which this licence shall have precedence is 18th June, 1991.
- (d) The purpose for which this licence is issued is industrial (stock watering).
- (e) The maximum quantity of water which may be diverted is 500 gallons per day.
- (f) The period of the year during which the water may be used is the whole year.
- (g) The land upon which the water is to be used and to which this licence is appurtenant is that part of Lot 1155, Kamloops Division of Yale District, lying south of Plan A140.
- (h) The works constructed are dugout, which shall be located approximately as shown on the attached plan.
- (i) The construction of the said works have been completed and the water shall be beneficially used on or before the 31st day of December, 1993.


A.D. Zackodnik, P.Eng.
Regional Water Manager
Southern Interior Region

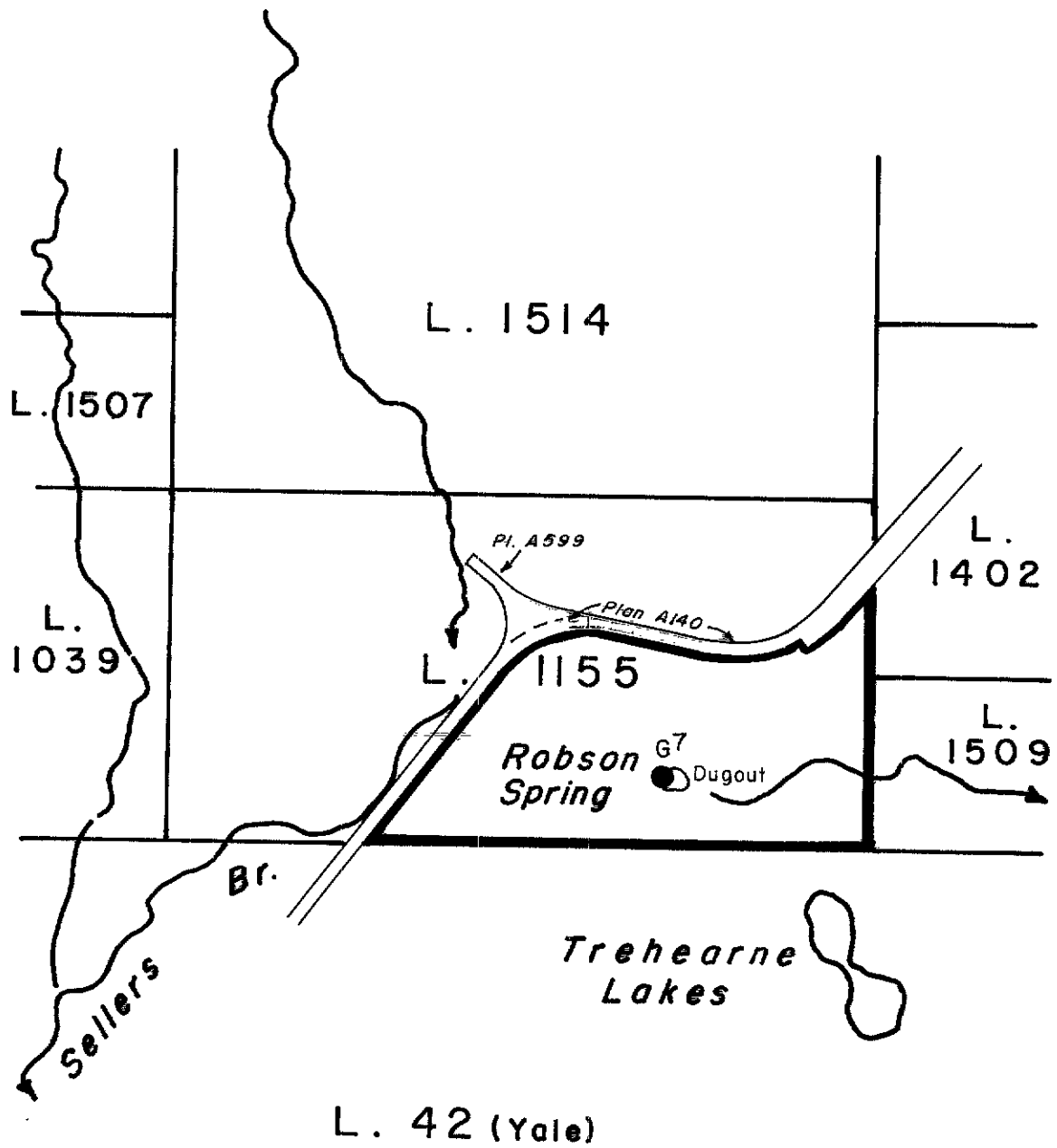
Date Issued: AUG 12 1992

File No. 8001713

Conditional Licence 103343



Province of British Columbia



WATER DISTRICT : PRINCETON
 PRECINCT : PRINCETON
 LAND DISTRICT : KAMLOOPS DIVISION OF YALE

Signature *Alfred Kachodnik*
 Date AUG 12 1992

LEGEND
 Scale : 20 chains to 1 inch
 Point of Diversion : ●
 Map Number : WR 6963

C.L. 103343
 File 8001713

The boundaries of the land to which this licence is appurtenant are shown thus: **—————**



ORDER UNDER THE *WATER SUSTAINABILITY ACT*
SECTION 26

File No. 8001713

In the matter of Conditional Water Licence C103343, which authorizes the diversion of water from Robson Spring for stockwatering purpose within District Lot 1155 Kamloops Division Yale District, Plan A140; and,

Having determined that the land upon which the water is to be used and to which said licence is appurtenant has been re-described, and being satisfied that no person's rights will be injuriously affected I hereby amend clauses (b), (g) and (h) and include clause (j) of the said licence to read as follows:

(b) The point of diversion is/are located as shown on the attached amended plan.

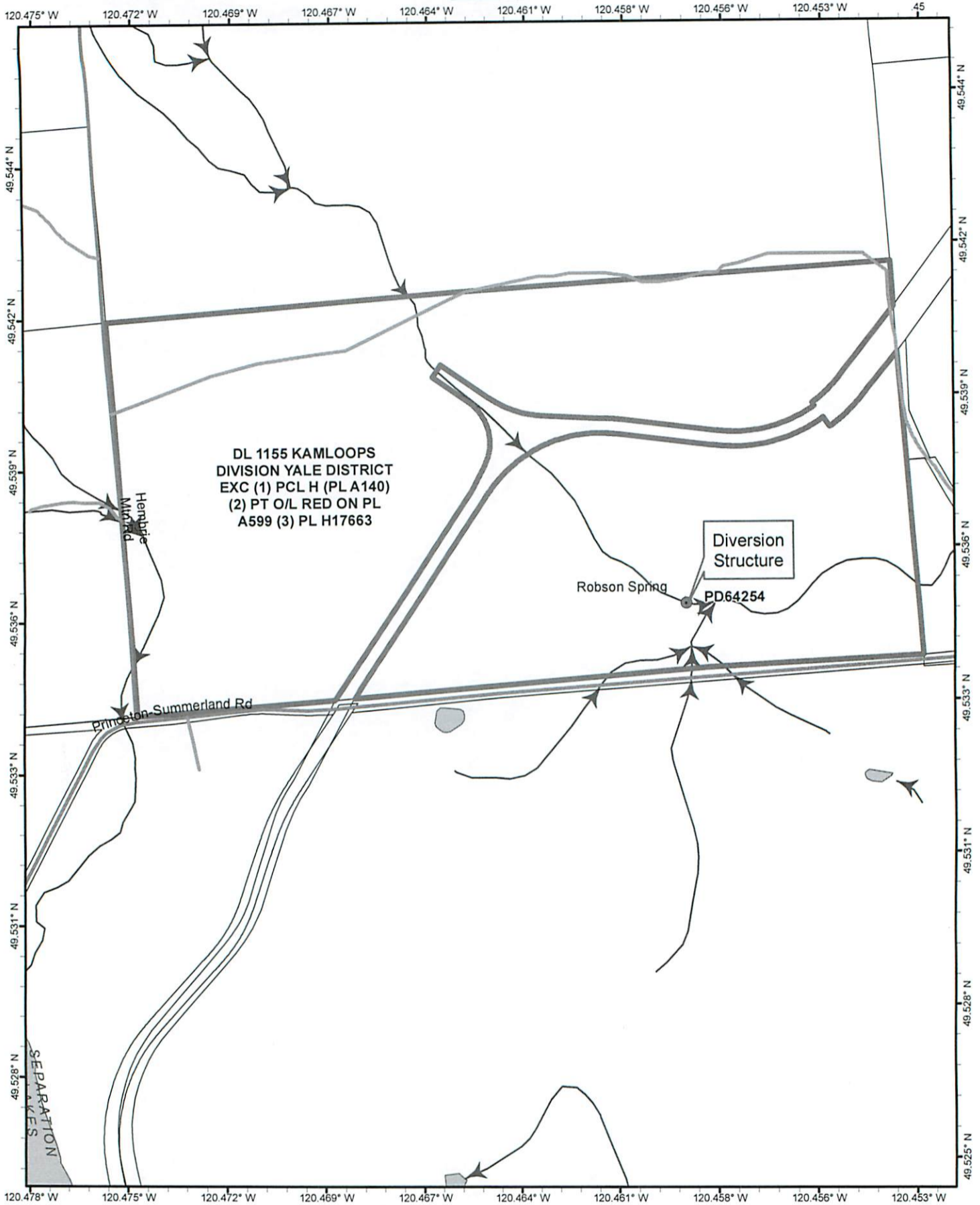
(g) The land upon which the water is to be used and to which this licence is appurtenant is District Lot 1155 Kamloops Division Yale District, Plan Except: (1) Parcel H (Plan A140) (2) Part outlined red on Plan A599 (3) Plan H17663.

(h) The works authorized to be constructed are diversion structure which shall be located approximately as shown on the attached amended plan.


(j) This licence is issued under the *Water Sustainability Act* (the Act). The exercise of rights under the licence is subject to the Act and its regulations, the terms and conditions of the licence, orders under the Act and the rights of licensees whose rights have precedence on the stream or on an aquifer. The licensee must comply with all such requirements, as well as the provisions of all other applicable enactments. In exercising rights under the licence, the licensee must exercise reasonable care to avoid damaging land, works, trees or other property, and must make full compensation to the owners for damage or loss resulting from construction, maintenance, use, operation or failure of the works.

Dated at Merritt, BC this 2nd day of November, 2016

Patrick Farmer, RPF, P.Ag.
Assistant Water Manager
Cascades Natural Resource District



Scale: 1:10,000



Point of Diversion: ●
Works; Diversion Structure

Direction of Flow: →

The boundaries of the land to which this licence is appurtenant are shown thus: ———

Mapsheet : 092H058

Land District : KDYD

Water District: Princeton

Precinct: Princeton

Signature: 

Date: November 2, 2016



Licence: C103343

File: 8001713