



THE PROVINCE OF BRITISH COLUMBIA - WATER ACT

**CONDITIONAL WATER LICENCE**

The owner of the land to which this licence is appurtenant is hereby authorized to divert and use water as follows:

- (a) The source of the water-supply is Mak Sikkar Brook.
- (b) The point of diversion is located as shown on the attached plan.
- (c) The date from which this licence shall have precedence is 28th January 1992.
- (d) The purpose for which this licence is issued is domestic.
- (e) The maximum quantity of water which may be diverted is 500 gallons a day.
- (f) The period of the year during which the water may be used is the whole year.
- (g) The land upon which the water is to be used and to which this licence is appurtenant is Block A of Lot 2971, Similkameen Division of Yale District.
- (h) The works authorized to be constructed are diversion structure, tank and pipe which shall be located approximately as shown on the attached plan.
- (i) The construction of the said works have been completed and the water shall be beneficially used on or before the 31st day of December 1997. Thereafter, the licensee shall continue to make regular beneficial use of water in the manner authorized herein.
- (j) This licence authorizes the use of water for domestic purposes in one dwelling located approximately as shown on the attached plan.

*M. A. Bauera*

A.D. Zackodnik, P.Eng.  
Regional Water Manager  
Southern Interior Region

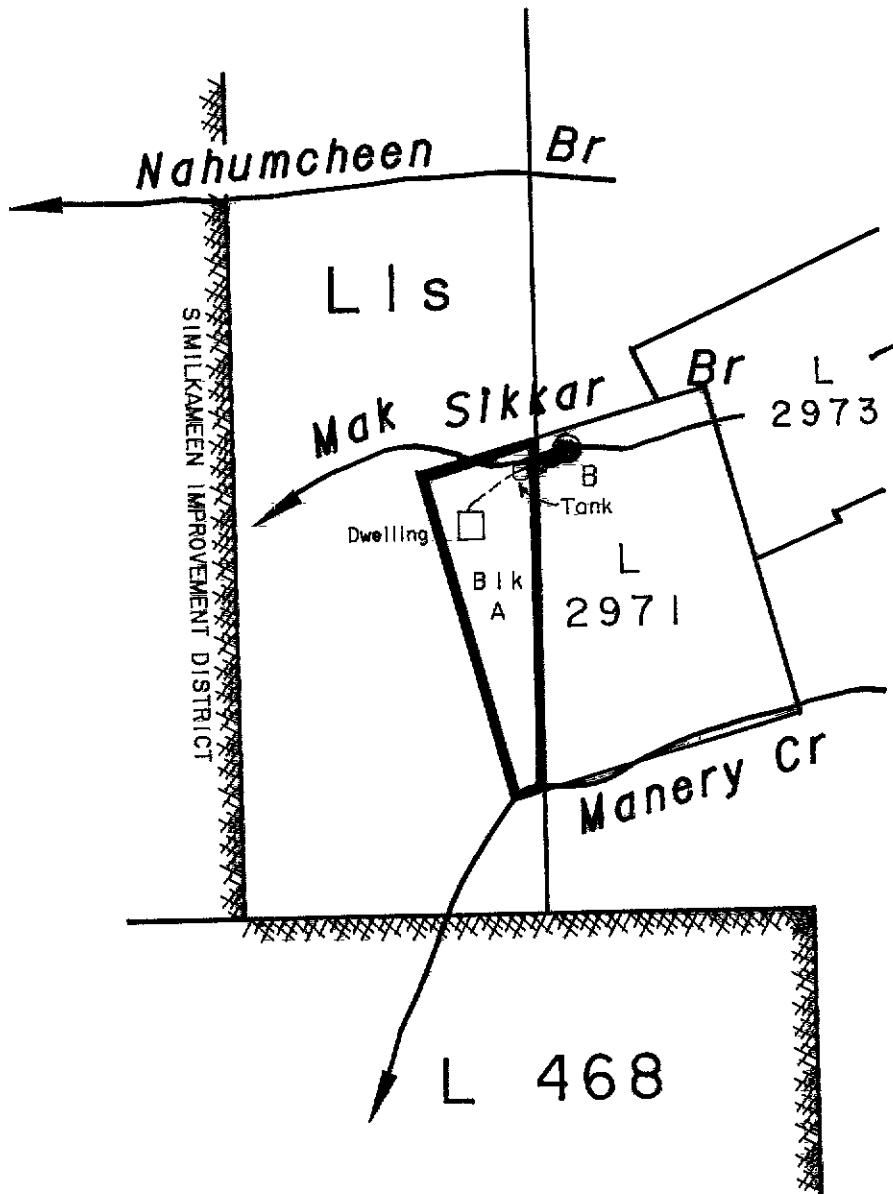
Date Issued: JUN 03 1994

File No. 8001769

Conditional Licence 104155



Province of British Columbia



WATER DISTRICT : PRINCETON  
 PRECINCT : KEREMEOS  
 LAND DISTRICT : SIMILKAMEEN DIV. OF YALE

Signature: *M. A. Baulka*  
 Date: JUN 03 1994

LEGEND

Scale : 1:10 000  
 Point of Diversion : ●  
 Map Number : WR 82.E.012.1  
 Pipe : ————  
 Permit over Crown Land : =====

C.L. 104155  
 File 8001769  
 P.C.L. 21111

The boundaries of the land to which this licence is appurtenant are shown thus: \_\_\_\_\_



ORDER UNDER THE WATER ACT  
SECTION 18

File No. 8001769

In the matter of Conditional Water Licence C104155, which authorizes the diversion of water from Mak Sikkar Brook for domestic purpose within Block A of Lot 2971 Similkameen Division Yale District; and,

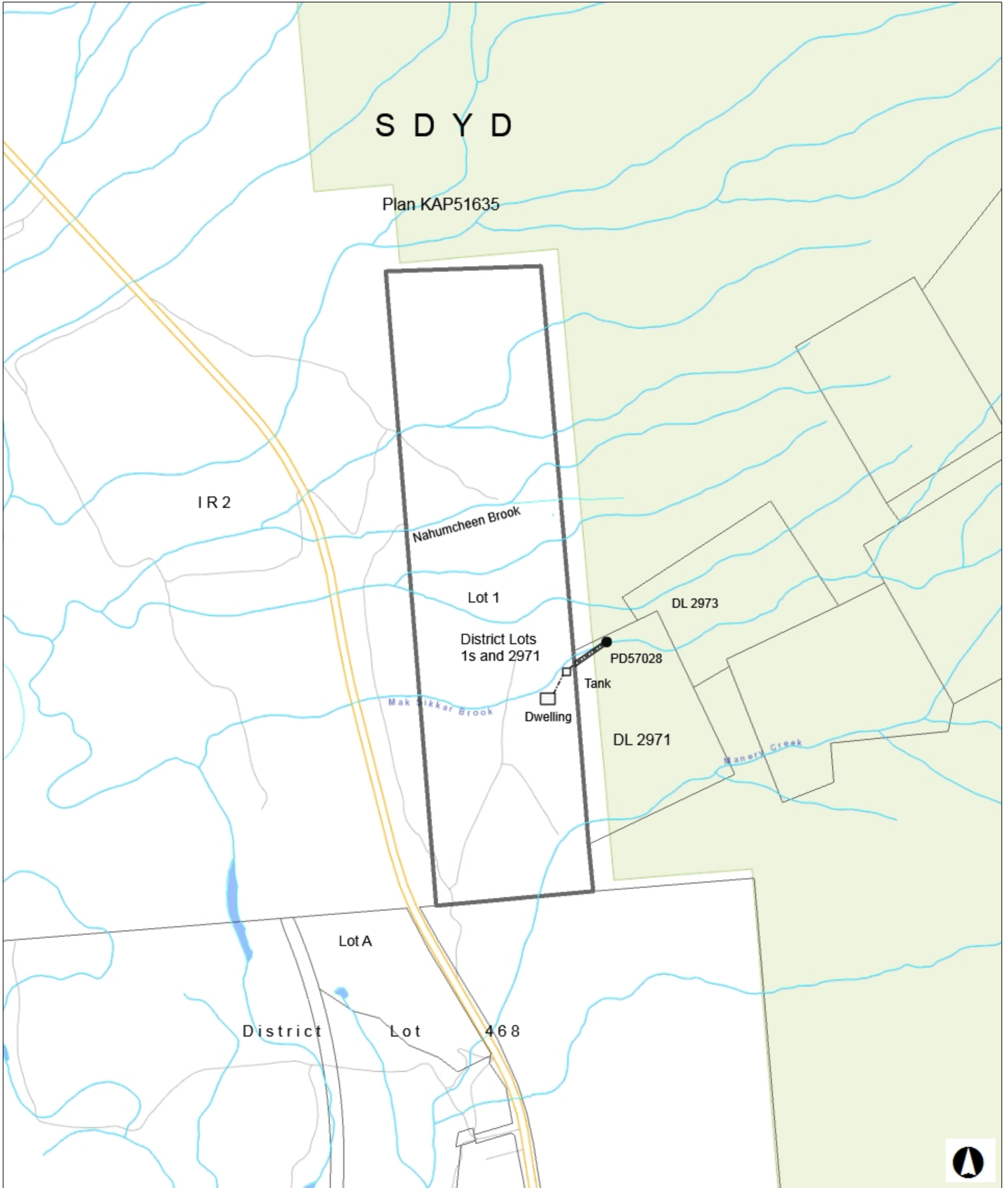
Having determined that the land upon which the water is to be used and to which said licence is appurtenant has been re-described, and being satisfied that no person's rights will be injuriously affected I hereby amend clause (g) of the said licence to read as follows:

(g) The land upon which the water is to be used and to which this licence is appurtenant is Lot 1 District Lots 1s and 2971 Similkameen Division Yale District Plan KAP51635.

Dated at Penticton, B.C. this 22<sup>nd</sup> day of December, 2015

A handwritten signature in black ink that reads "Ray Reilly". The signature is written in a cursive, slightly slanted style.


Assistant Regional Water Manager  
Ray Reilly



WATER DISTRICT: Princeton  
 PRECINCT: Keremeos  
 LAND DISTRICT: SDYD

Signature: *Ron Reilly*  
 Date: January 5, 2016

**LEGEND:**

Scale: 1: 10,000  
 Point of Division: ●  
 Map Number: WR 82.E.012.1  
 Pipe: - · - · - ·  
 Permit over Crown Land: 

C.L. 104155  
 File 8001769  
 P.C.L. 21111

The boundaries of the land to which this licence is appurtenant are shown thus: 