

**WATER LICENCE DISPOSITION RECORD**

File #: 2001651 Water Licence #: C105084

Stream Name: Barrowclough Lake

Date of Disposition: Apr 23, 2014

Abandoned

Cancelled

Refused

Superseded by Licence #/s: \_\_\_\_\_  
\_\_\_\_\_  
\_\_\_\_\_  
\_\_\_\_\_

Close File?  Yes  No

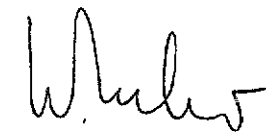
Noted by: LMP Date: Jan 12, 2015  
*(Financial Services Branch Representative)*

THE PROVINCE OF BRITISH COLUMBIA—WATER ACT

**CONDITIONAL WATER LICENCE**

The owner of the land to which this licence is appurtenant is hereby authorized to divert, store and use water as follows:

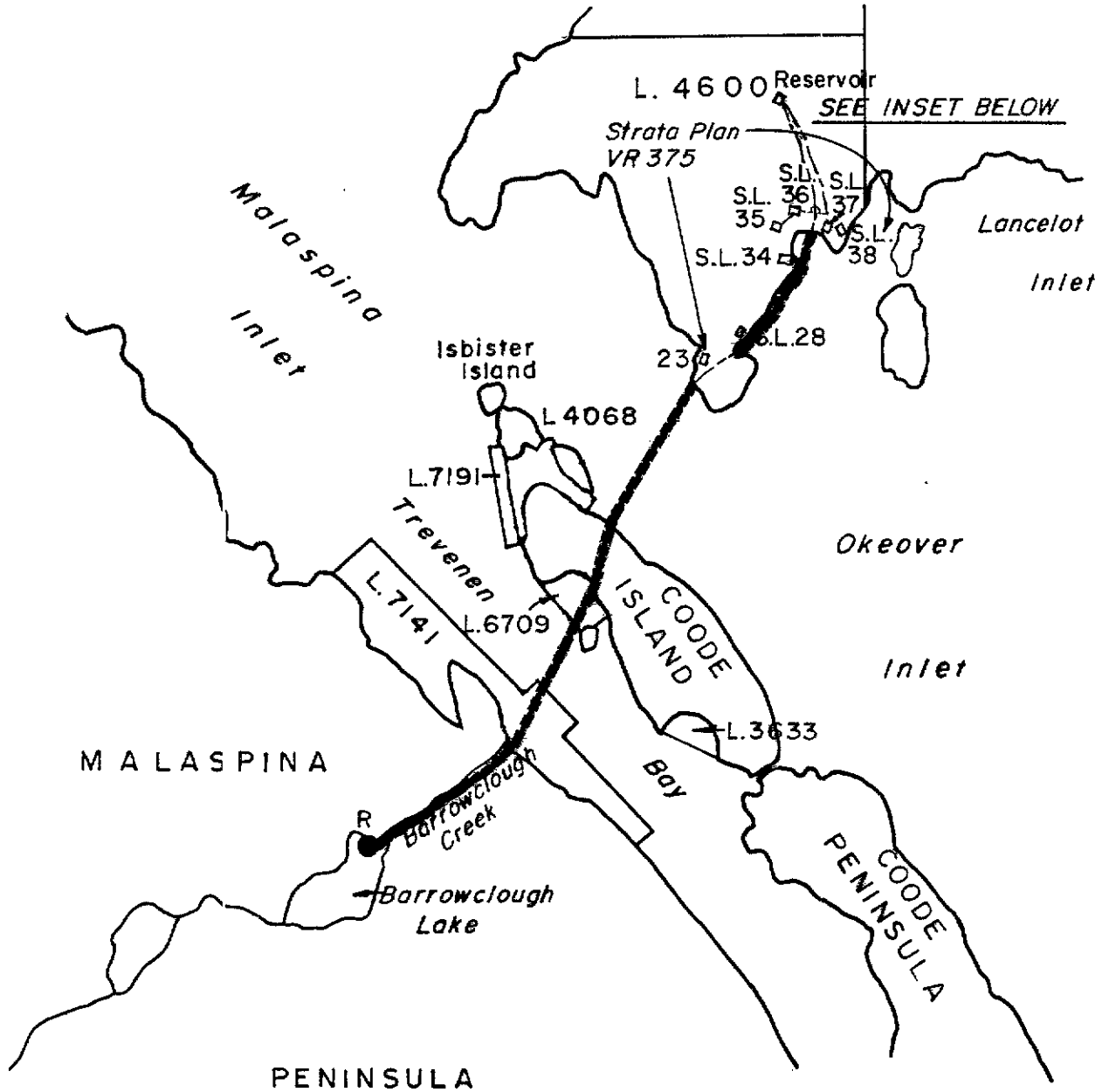
- (a) The stream on which the rights are granted is **Barrowclough Lake**.
- (b) The point of diversion is located as shown on the attached plan.
- (c) The date from which this licence shall have precedence is **28th July, 1992**.
- (d) The purpose for which this licence is issued is **domestic**.
- (e) The maximum quantity of water which may be diverted is **500 gallons a day**.
- (f) Water may be used throughout **the whole year**.
- (g) The land upon which the water is to be used and to which this licence is appurtenant is **Strata Lot 35, District Lot 4600, Group 1, New Westminster District, Strata Plan No. VR 375**.
- (h) The works authorized to be constructed are **diversion structure, pipe and reservoir** which shall be located approximately as shown on the attached plan.
- (i) The construction of the said works has been completed and the water is being beneficially used. The licensee shall continue to make a regular beneficial use of water in the manner authorized herein.
- (j) This licence authorizes the use of water for domestic purpose in **one dwelling** located approximately as shown on the attached plan.



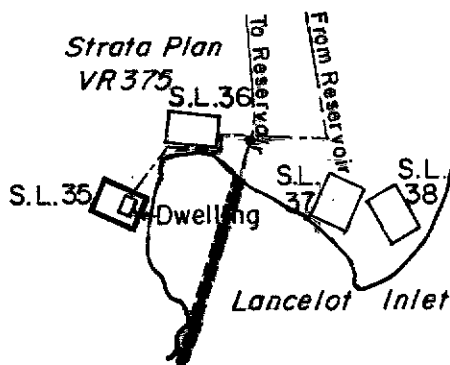
W.H. Dreher, P. Eng.  
Regional Water Manager



# Province of British Columbia



## INSET 1:5000



WATER DISTRICT : VANCOUVER  
 PRECINCT : JERVIS  
 LAND DISTRICT : GP. I, NEW WESTMINSTER

Signature *Whelan*

Date 28th May, 1993.

### LEGEND

Scale : 1:20 000  
 Point of Diversion : ●  
 Map Number : WR 92 K-007  
 Pipe : ————  
 Permit over Crown Land: ■■■■■■■■

C.L.105084  
 File 2001651  
 P.C.L.20696

The boundaries of the land to which this licence is appurtenant are shown thus: ————