

WATER LICENCE DISPOSITION RECORD

File #: 8002025 Water Licence #: C105938

Stream Name: Okanagan Lake

Date of Disposition: Jun 10, 2014

Abandoned

Cancelled

Refused

Superseded by Licence #/s: C131579 _____

Close File? Yes No

Noted by: LMP Date: Dec 16, 2014
(Financial Services Branch Representative)


THE PROVINCE OF BRITISH COLUMBIA — WATER ACT

CONDITIONAL WATER LICENCE

Kenneth A. and Elizabeth A. Nowlan of 1629 West 64th Avenue,
Vancouver, British Columbia V6P 2P2,

are hereby authorized to divert and use water as follows:

- (a) The source of the water-supply is Okanagan Lake.
- (b) The point of diversion is located as shown on the attached plan.
- (c) The date from which this licence shall have precedence is 2nd December, 1986.
- (d) The purpose for which this licence is issued is domestic.
- (e) The maximum quantity of water which may be diverted is 500 gallons per day.
- (f) The period of the year during which the water may be used is the whole year.
- (g) The land upon which the water is to be used and to which this licence is appurtenant is Lot 2, Section 5, Township 14, Osoyoos Division of Yale District, Plan 42515.
- (h) The works authorized to be constructed are diversion structure, pump and pipe, which shall be located approximately as shown on the attached plan.
- (i) The construction of the said works shall be completed and the water shall be beneficially used on or before the 31st day of December, 1996.
- (j) This licence authorizes the use of water for domestic purpose in one dwelling located approximately as shown on the attached plan.
- (k) The works authorized under clause (h) hereof shall be constructed to operate within a lake elevation of 1116.8 to 1125.6 feet.
- (l) This licence is issued in substitution of Conditional Water Licence 70172, in part.


A.D. Zackodnik, P.Eng.
Regional Water Manager
Southern Interior Region

Date Issued: **APR 17 1993**

File No. 8002025

Conditional Licence 105938



Province of British Columbia

TP. 14

5

Okanagan

Lake

Q
Pump






WATER DISTRICT : VERNON
PRECINCT : OKANAGAN CENTRE
LAND DISTRICT : OSOYOOOS DIVISION OF YALE

Signature: *A. Rachodil*

Date: _____

LEGEND

Scale : 1:2500
Point of Diversion : 
Map Number : WR 82.L.003.4.3
Pipe : 
Permit over Crown Land : 

C.L. 105938 for C.L. 70172 , In part
File 8002025
P.C.L. 20602

The boundaries of the land to which this licence is appurtenant are shown thus: 