

THE PROVINCE OF BRITISH COLUMBIA—WATER ACT

FINAL WATER LICENCE

The owners of the land to which this licence is appurtenant are hereby authorized to divert and use water as follows:

- (a) The stream on which the rights are granted is South Wilson Spring.
- (b) The points of diversion are located as shown on the attached plan.
- (c) The date from which this licence shall have precedence is 7th September, 1977.
- (d) The purpose for which this licence is issued is domestic.
- (e) The maximum quantity of water which may be diverted is 500 gallons a day.
- (f) The water may be used throughout the whole year.
- (g) The land upon which the water is to be used and to which this licence is appurtenant is District Lot 3782, Kamloops Division of Yale District, except Plan 41519.
- (h) The works authorized hereunder are diversion structures, tank and pipe located as shown on the attached plan.
- (i) This licence is issued in substitution of Final Water Licence 57957.
- (j) This licence authorizes the use of water for domestic purpose in one dwelling located as shown on the attached plan.



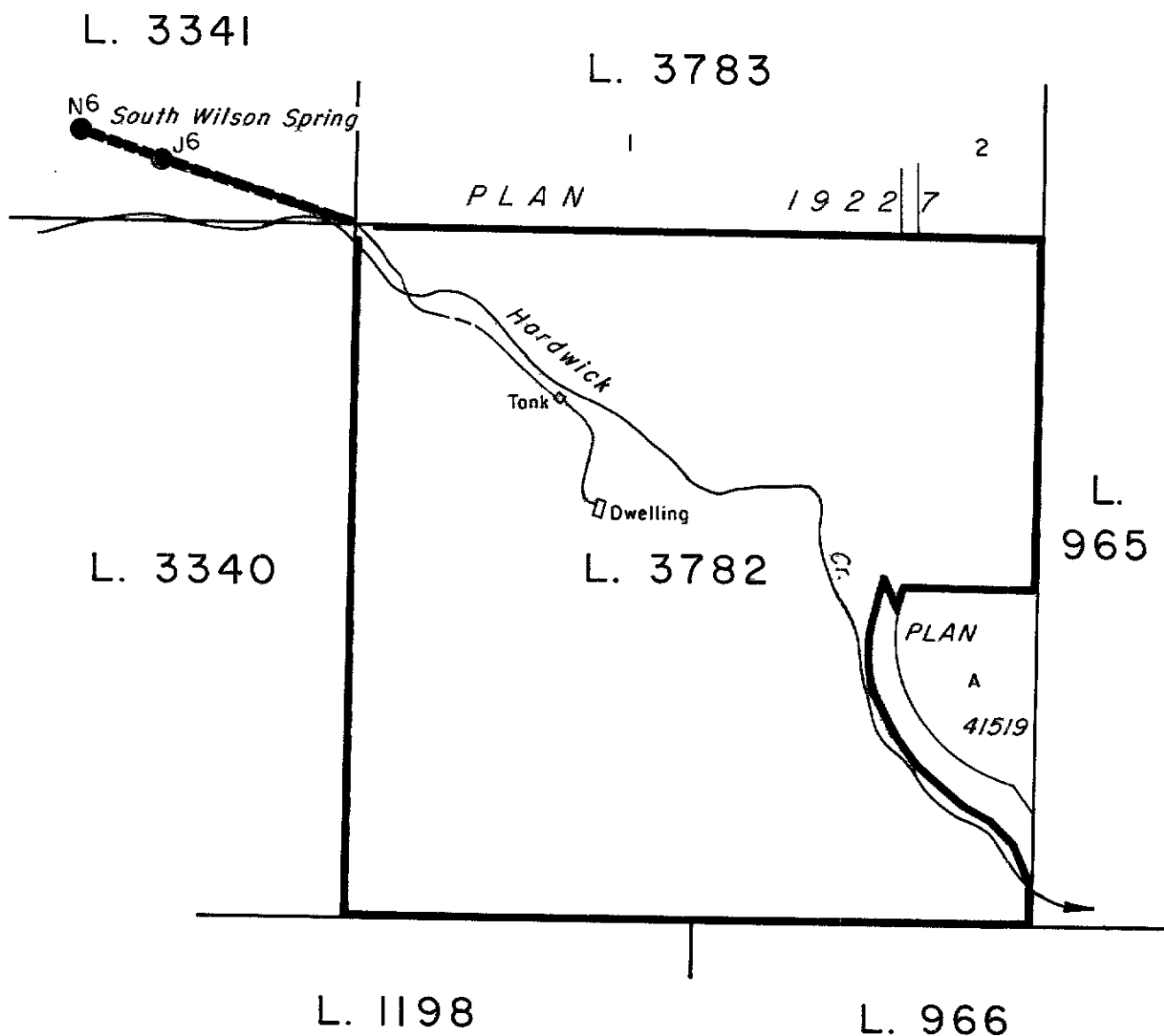
J. E. Farrell

Deputy Comptroller of Water Rights

File No. 0342026 Date issued: January 14, 1994 Final Licence 107172



Province of British Columbia



WATER DISTRICT : PRINCETON
 PRECINCT : PRINCETON
 LAND DISTRICT : KAMLOOPS DIVISION OF YALE

Signature *[Handwritten Signature]*
 Date *January 14, 1994*

LEGEND
 Scale : 10 Chains to 1 inch
 Point of Diversion : ●
 Map Number : W.R. 6963
 Pipe : _____
 Permit over Crown Land: **—————**

F. L. 107172 for F. L. 57957
 File 0342026
 P.C.L. 20892

The boundaries of the land to which this licence is appurtenant are shown thus: **—————**



ORDER UNDER THE WATER SUSTAINABILITY ACT
SECTION 26

File No. 0342026

In the matter of Final Water Licence F107172, which authorizes the diversion of water from South Wilson Spring for domestic purpose within District Lot 3782 Kamloops Division Yale District, Plan 41519 of which 3 cubic metres per day may be used; and,

Having determined that the land upon which the water is to be used and to which said licence is appurtenant has been re-described, and being satisfied that no person's rights will be injuriously affected I hereby amend clauses (b), (g) and (h) of the said licence to read as follows:

(b) The point (s) of diversion is/are located as shown on the attached amended plan.

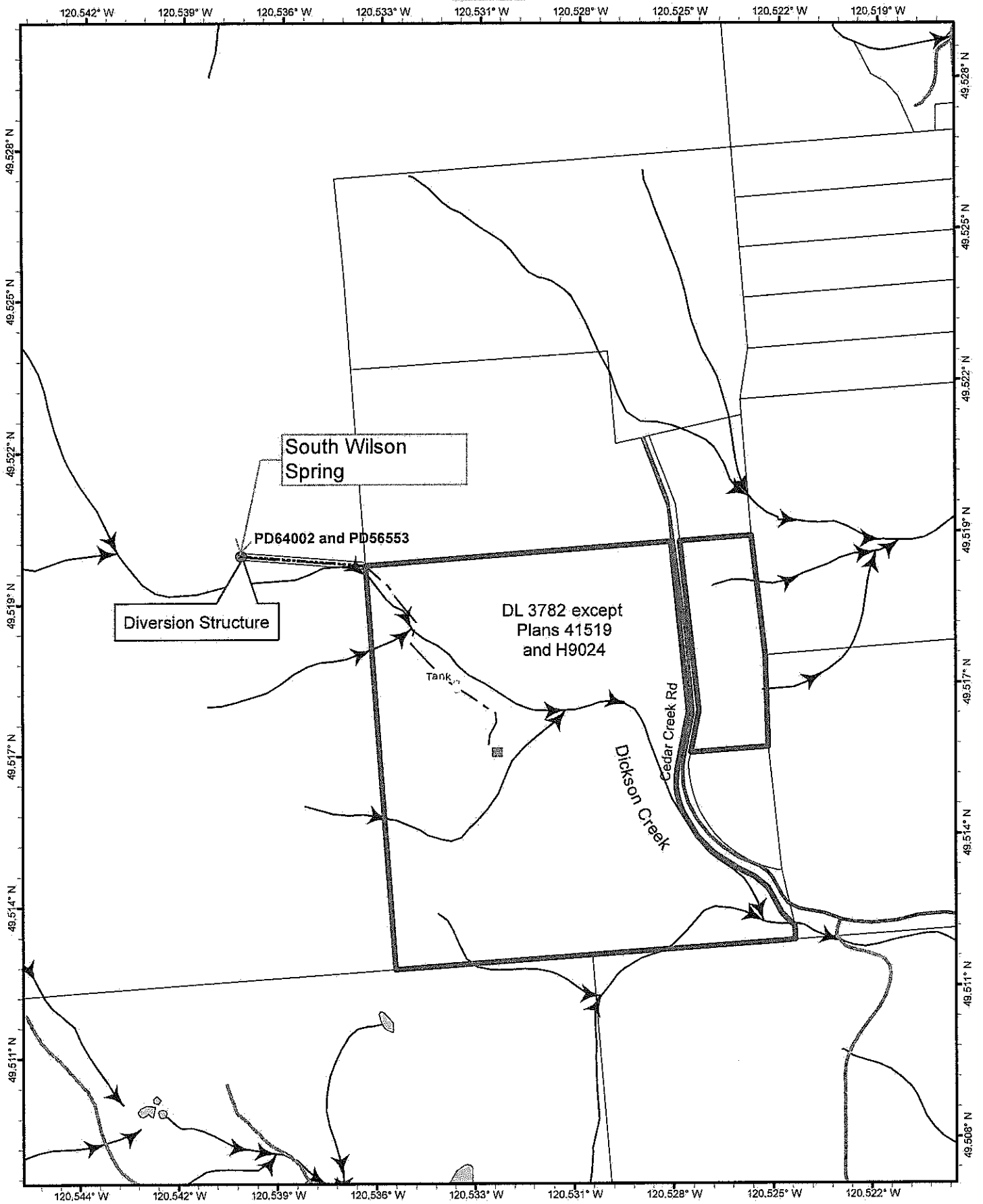
(g) The land upon which the water is to be used and to which this licence is appurtenant is District Lot 3782 Kamloops Division Yale District, Except Plans 41519 and H9024.

(h) The works authorized are diversion structure, tank and pipe, which shall be located approximately as shown on the attached amended plan.

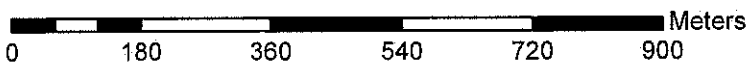
(j) The licence authorizes the use of water for domestic purpose in one dwelling located as shown on the attached amended plan.

Dated at Merritt, BC this 3rd day of January, 2017

Patrick Farmer, RPF, P.Ag.
Assistant Water Manager



Scale: 1:10,000



Point of Diversion: ●
Works points: ■ Dwelling Tank

Pipeline: — — — — —

Direction of Flow: →

Permit Over Crown Land: — — — — —

The boundaries of the land to which this licence is appurtenant are shown thus: — — — — —

Mapsheet : 092H058

Land District : KDYD

Water District: Princeton

Precinct: Princeton

Signature: 

Date: January 3, 2017



Licence: F107172 (Amended Plan)
File: 0342026
PCL#: 20892