




THE PROVINCE OF BRITISH COLUMBIA - WATER ACT

CONDITIONAL WATER LICENCE

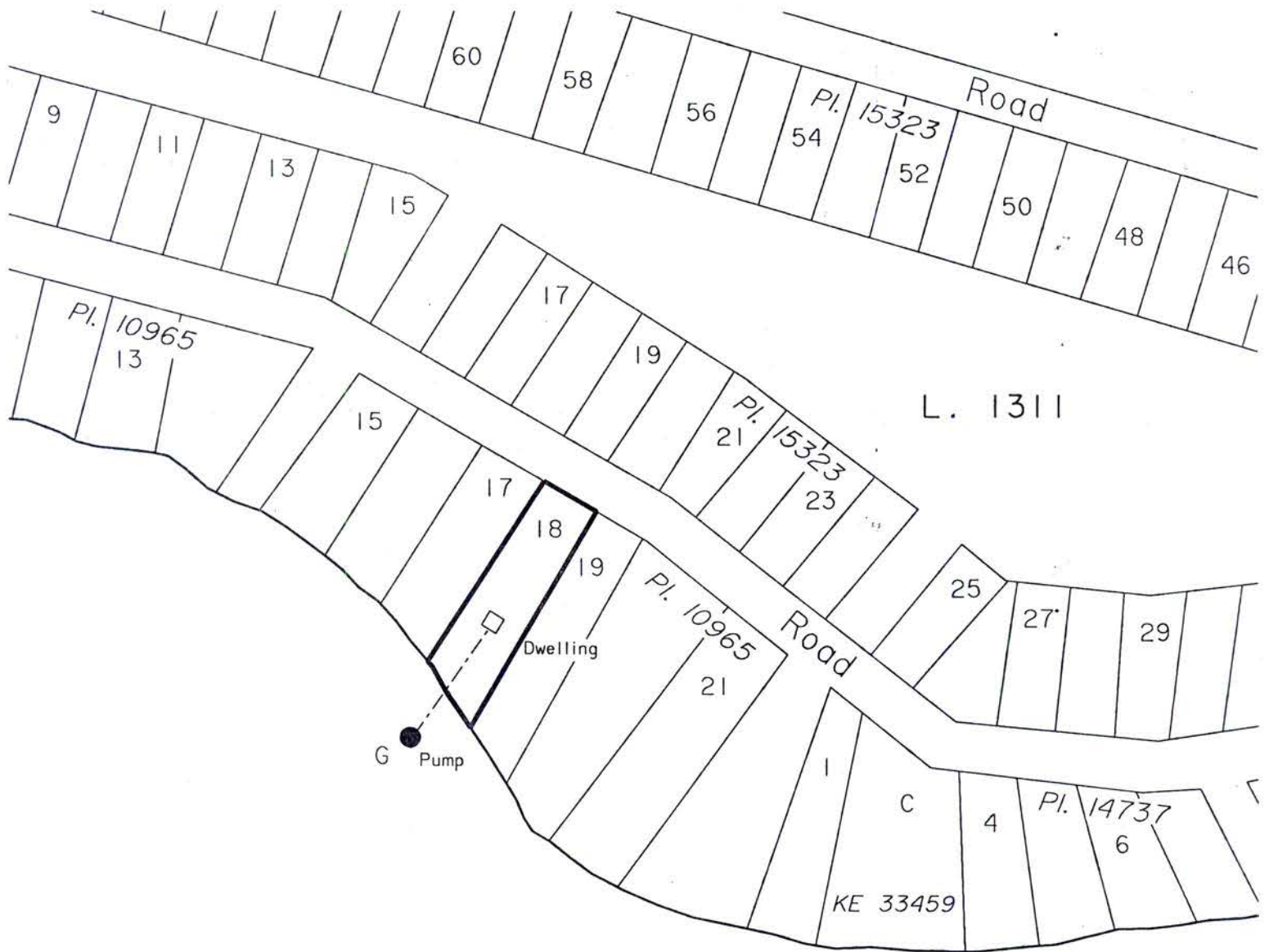
The owners of the land to which this licence is appurtenant are hereby authorized to divert and use water as follows:

- (a) The stream on which the rights are granted is Lac des Roches.
- (b) The point of diversion is located as shown on the attached plan.
- (c) The date from which this licence shall have precedence is 29th April, 1994.
- (d) The purpose for which this licence is issued is domestic.
- (e) The maximum quantity of water which may be diverted is 500 gallons a day.
- (f) The period of the year during which the water may be used is the whole year.
- (g) The land upon which the water is to be used and to which this licence is appurtenant is Lot 18 of District Lot 1311, Lillooet District, Plan 10965.
- (h) The authorized works are diversion structure, pump and pipe, which shall be located approximately as shown on the attached plan.
- (i) The construction of the said works has been completed and the water is being beneficially used. The licensee shall continue to make regular beneficial use of the water in the manner authorized herein.
- (j) The domestic purpose authorized by this licence is for use in one dwelling located approximately as shown on the attached plan.


R.B. Smith, P.Eng.
Assistant Regional Water Manager
Southern Interior Region



Province of British Columbia




Lac des Roches



WATER DISTRICT : KAMLOOPS
PRECINCT : MAYHOOD LAKE
LAND DISTRICT : LILLOOET

LEGEND

Scale : 1:2500
Point of Diversion : ●
Map Number : WR 92.P.048
Pipe : -----

Signature: 
Date: January 30, 1996

C.L. 108086
File 3002704

The boundaries of the land to which this licence
is appurtenant are shown thus: -----