



**THE PROVINCE OF BRITISH COLUMBIA - WATER ACT**

**CONDITIONAL WATER LICENCE**

**The owners of the land to which this licence is appurtenant are hereby authorized to divert and use water as follows:**

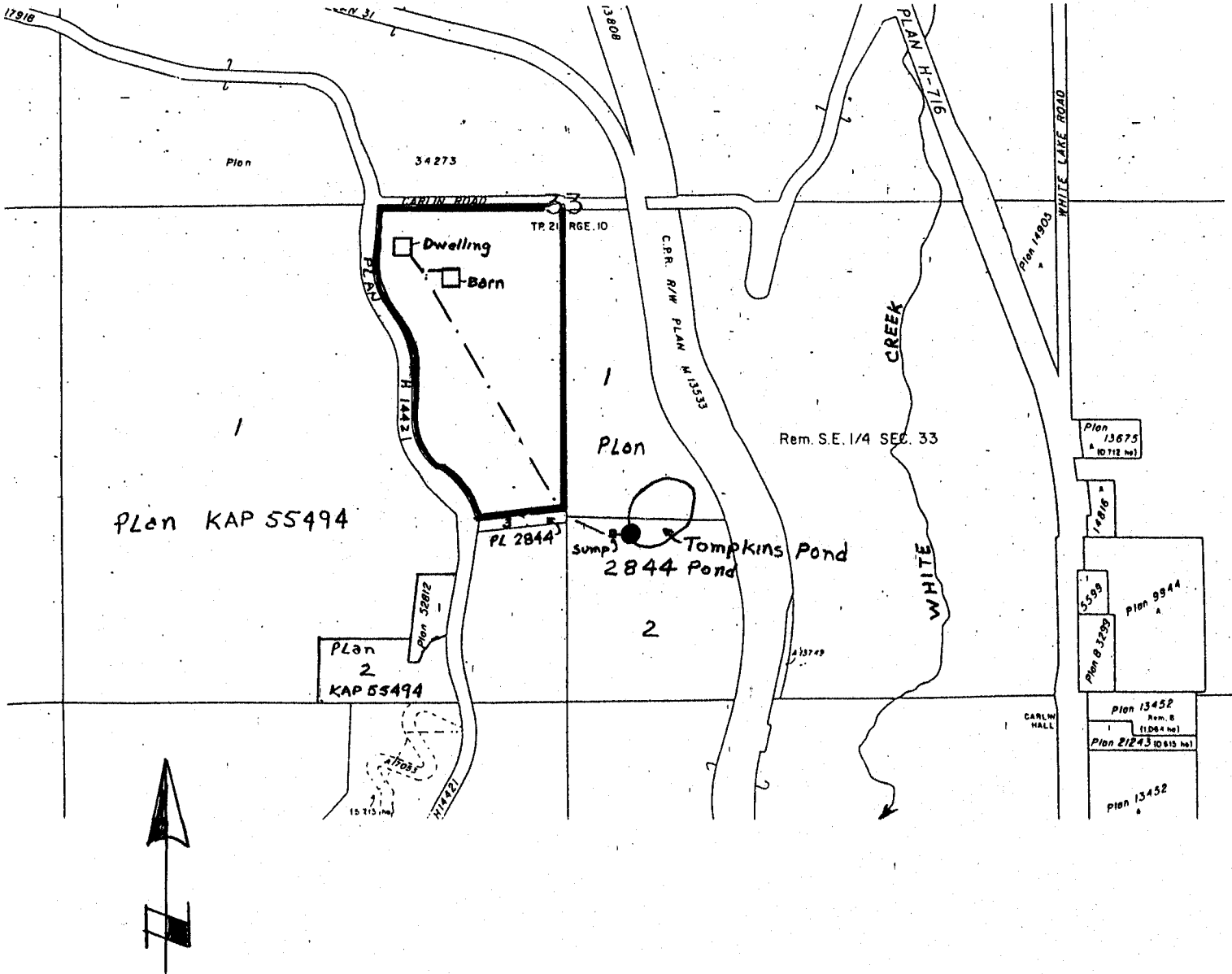
- (a) The stream on which the rights are granted is Tompkins Pond.
- (b) The point of diversion is located as shown on the attached plan.
- (c) The date from which this licence shall have precedence is 28th June, 1955.
- (d) The purposes for which this licence is issued are industrial (stockwatering) and domestic.
- (e) The maximum quantity of water which may be diverted for industrial (stockwatering) purpose is 500 gallons a day and for domestic purpose is 500 gallons a day.
- (f) The period of the year during which the water may be used is the whole year.
- (g) The land upon which the water is to be used and to which this licence is appurtenant is that part of the South West 1/4 of Section 33, Township 21, Range 10, West of the 6th Meridian, Kamloops Division Yale District, lying north of Lot 3, Plan 2844 and east of Plan H14421.
- (h) The authorized works are diversion structure, sump, pump and pipe which shall be located approximately as shown on the attached plan.
- (i) The construction of the said works has been completed and the water is being beneficially used. The licensee shall continue to make regular beneficial use of the water in the manner authorized herein.
- (j) The domestic and industrial (stockwatering) purposes authorized by this licence are respectively for use in one dwelling and one barn located approximately as shown on the attached plan.
- (k) This licence is issued in substitution of Conditional Water Licence 67028 under Section 20 of the Water Act.

  
R.B. Smith, P.Eng.

Assistant Regional Water Manager  
Southern Interior Region



Province of British Columbia



WATER DISTRICT : KAMLOOPS  
 PRECINCT : SEYMOUR  
 LAND DISTRICT : KDYD

Signature: [Signature]  
 Date: May 25, 1998

**LEGEND**  
 Scale : 1:10000  
 Point of Diversion : ●  
 Pipe : - - - - -

Water Licence No. : C113089  
 File : 0208493

The boundaries of the land to which this licence is appurtenant are shown thus:

**ORDER**

***Water Act Section 18***

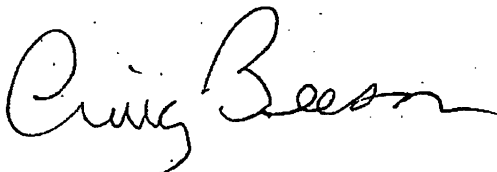
**File No: 0208493**

In the matter of Conditional Water Licence No. 113089 which authorizes the diversion and use of 500 gallons per day and 500 gallons per day of water from Tompkins Pond for industrial (stockwatering) and domestic purposes.

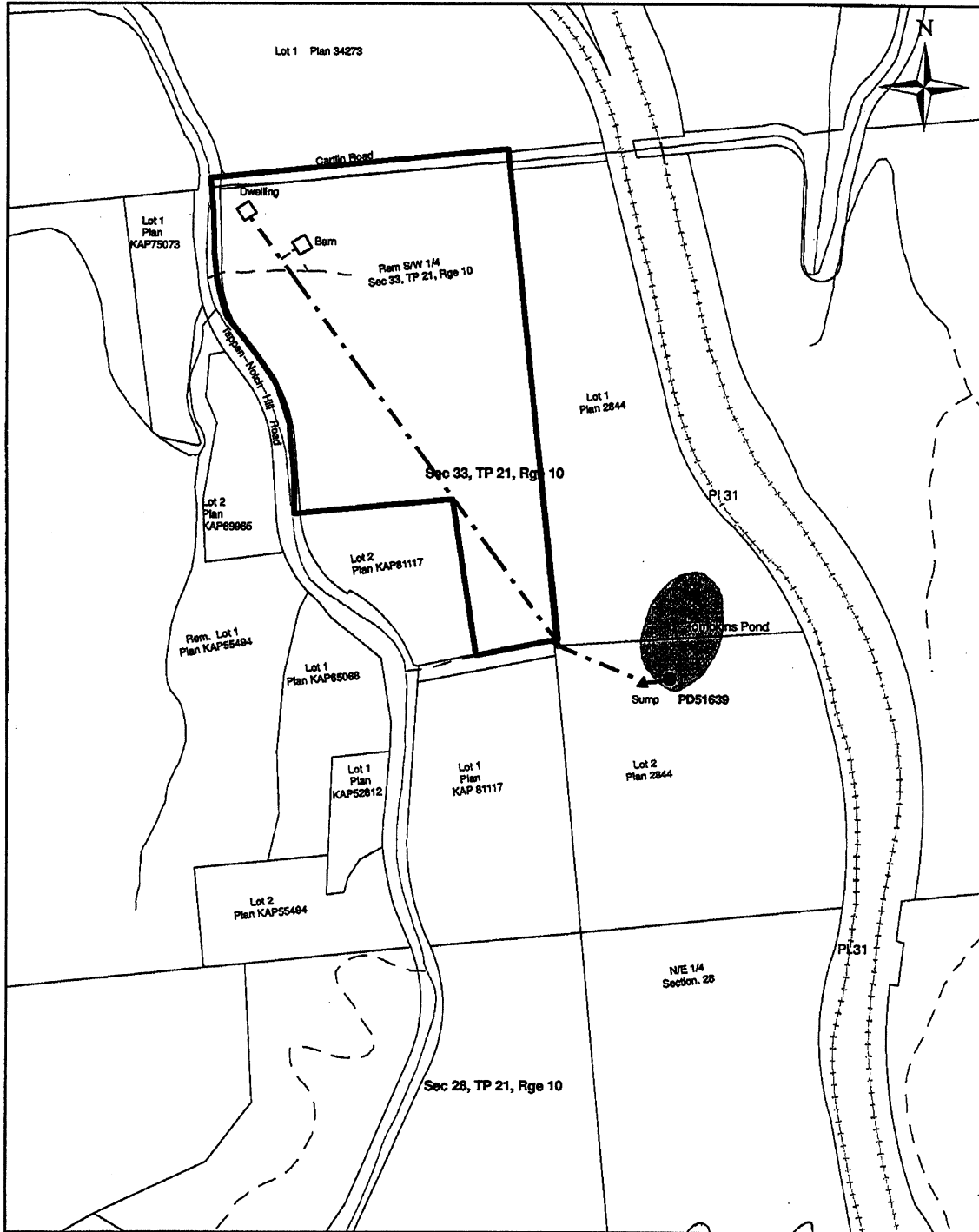
Having determined that the land upon which the water is to be used and to which said licence is appurtenant has been redescribed, and being satisfied that no person's rights will be injuriously affected, I hereby amend clause (g) of said licence to read as follows:

(g) That part of the South West  $\frac{1}{4}$  of Section 33 Township 21 Range 10 West of the 6<sup>th</sup> Meridian Kamloops Division Yale District except Plans 2844, H14421, KAP52812, KAP55494 and KAP81117.

DATED at Kamloops, British Columbia, this 7th day of June, 2011.



Craig Beeson, P. Ag.  
Assistant Regional Water Manager  
Thompson Okanagan Region



**WATER DISTRICT:** Kamloops  
**PRECINCT:** Seymour  
**LAND DISTRICT:** KDYD

**Signature:** *Craig Bann*  
**Date:** June 7, 2011

**LEDGEND:**  
**Scale:** 1:5,000  
**Point of Diversion:** ●  
**Map Number** WR3840 (082L084)  
**Pipe:** - - - - -  
**Permit over Crown Land:** = = = = =

**C.L.:** 113089  
**File:** 0208493

**The boundaries of this land to which this licence is appurtenant are shown thus:** = = = = =



### **Water Act Section 18**

File No: 0208493

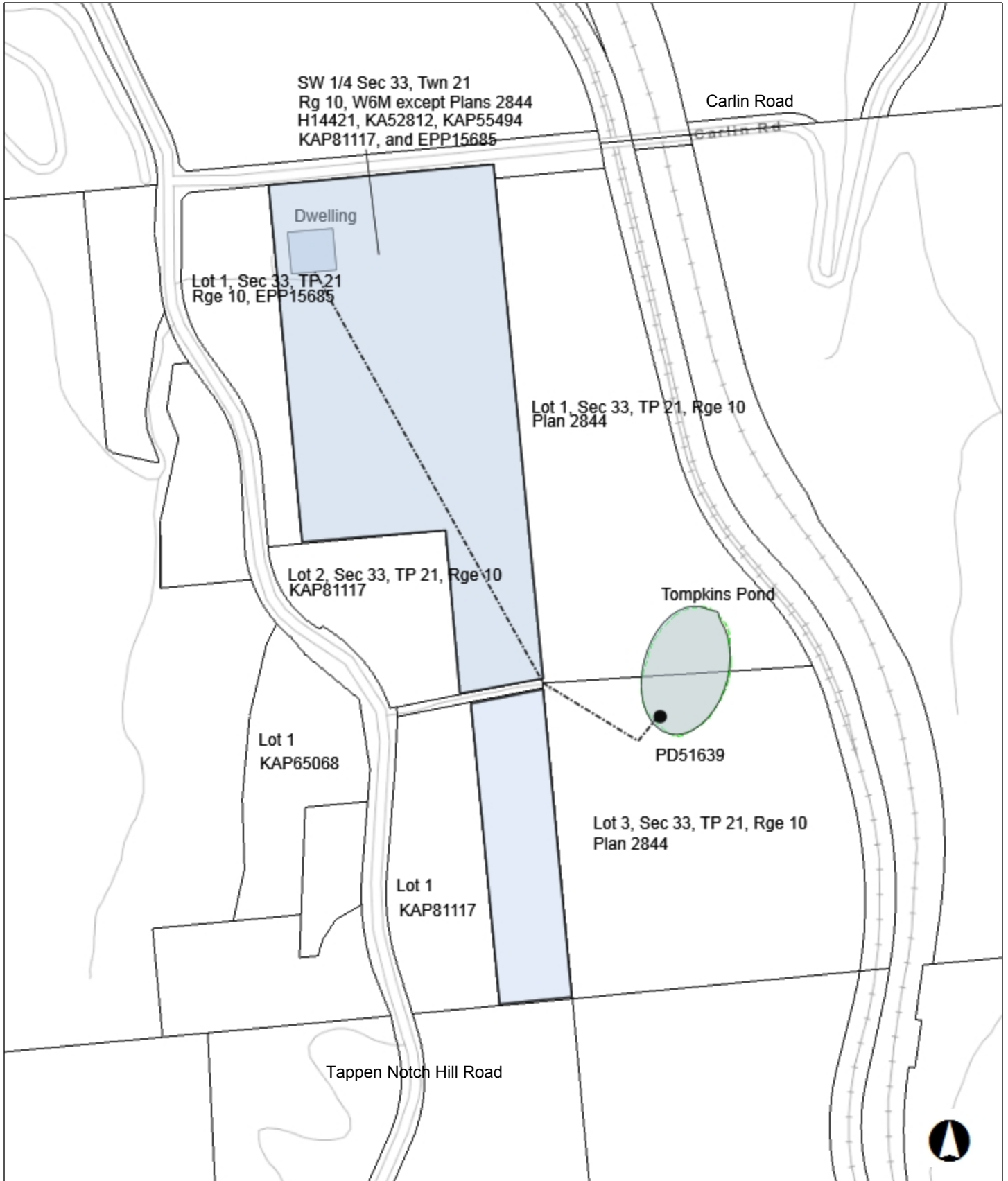
In the matter of water licence C113089 which authorizes the diversion and use of 2.27305 m<sup>3</sup> per day of water from Tompkins Pond for each purpose of industrial stock-watering and domestic use, the land upon which the water is to be used and to which the water licence is appurtenant has been re-described. I am satisfied that no person's rights will be injuriously affected so I hereby amend clause (g) of the said licence to read as follows:

- (g) The land upon which the water is to be used and to which this licence is appurtenant is That Part of the Southwest ¼ of Section 33 Township 21 Range 10 West of the 6<sup>th</sup> Meridian Kamloops Division Yale District Except Plans 2844, H14421, KAP52812, KAP55494, KAP81117 and EPP15685.

DATED at Vernon, British Columbia, this 19<sup>th</sup> day of October, 2015.

A handwritten signature in cursive script, appearing to read "Dale Richter".

Dale Richter, RPF  
Assistant Regional Water Manager  
Okanagan Shuswap Resource District



WATER DISTRICT: Kamloops  
 PRECINCT: Seymour  
 LAND DISTRICT: KDYD

Signature: *Dale Ho*  
 Date: October 19, 2015

**LEGEND:**

Scale: 1: 5,000  
 Point of Diversion: ●  
 Pipe: - · - · - ·

C.L. 113089  
 File 0208493

The boundaries of the land to which this licence is appurtenant are shown thus: —————



ORDER UNDER THE WATER SUSTAINABILITY ACT  
SECTION 26

File No. 0208493

In the matter of water licence C113089, which authorizes the diversion of water from Tompkins Pond for domestic purpose within that part of the South West  $\frac{1}{4}$  of Section 33, Township 21, Range 10, West of the 6<sup>th</sup> Meridian, Kamloops Division Yale District, except Plans 2844, H14421, KAP52812, KAP55494, KAP81117, and EPP15685, having determined that an additional dwelling has been added to the property, being convinced that the licence, as issued, will be sufficient for domestic needs in both dwellings, and being satisfied that no person's rights will be injuriously affected, I hereby amend clause (j) of the said licence to read as follows:

(j) The domestic and industrial (stock-watering) purposes authorized by this licence are respectively for use in **two dwellings** and one barn located approximately as shown on the attached plan.

Dated at Vernon, B.C. this 6<sup>th</sup> day of February, 2017

A handwritten signature in black ink, appearing to read "Kimm Magill-Hofmann".

Kimm Magill-Hofmann  
Assistant Water Manager  
Okanagan Shuswap Natural Resource District  
Forests, Lands, and Natural Resource Operations