

## CONDITIONAL WATER LICENCE

**The owners of the land to which this licence is appurtenant are hereby authorized to divert and use water as follows:**

- (a) The source on which the rights are granted is Paul Creek and the reservoir is Paul Lake.
- (b) The points of storage and redirection are located as shown on the attached plan.
- (c) The date from which this licence shall have precedence is 15<sup>th</sup> August 2000.
- (d) The purposes for which this licence is issued are storage and domestic.
- (e) The maximum quantity of water which may be stored is 0.67 acre feet per annum and diverted is 500 gallons per day.
- (f) The period of the year during which the water may be diverted into storage and used for domestic purpose is the whole year.
- (g) The land upon which the water is to be used and to which this licence is appurtenant is Block E, District Lot 5856, Kamloops Division Yale District.
- (h) The authorized works are dam, intake, pump and pipe which shall be located approximately as shown on the attached plan.
- (i) The construction of the said works shall be completed and the water shall be beneficially used prior to the 31<sup>st</sup> day of December 2005. Thereafter, the licensee shall continue to make regular beneficial use of the water in the manner authorized herein.
- (j) This licence is issued pursuant to the provisions of the Water Act to ensure compliance with that statute, which makes it an offence to divert or use water from a stream in British Columbia without proper authorization. It is the responsibility of the licensee to ensure that all activities conducted under this authorization are carried out with regard to the rights of third parties, and comply with other applicable legislation that may be in force.
- (k) This licence authorizes the use of water for domestic purpose in one dwelling located approximately as shown on the attached plan.



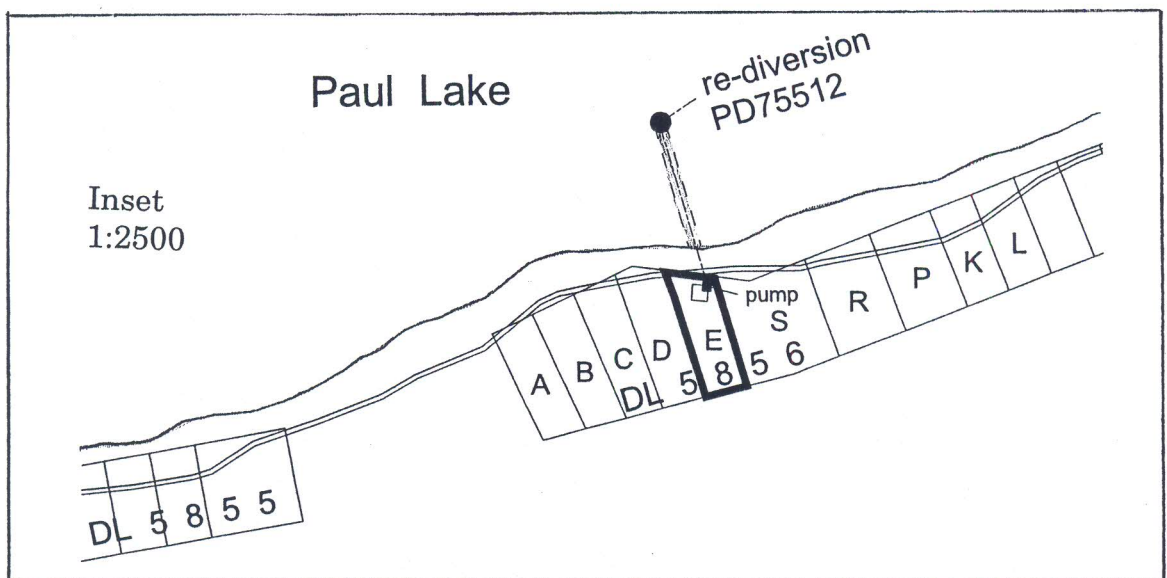
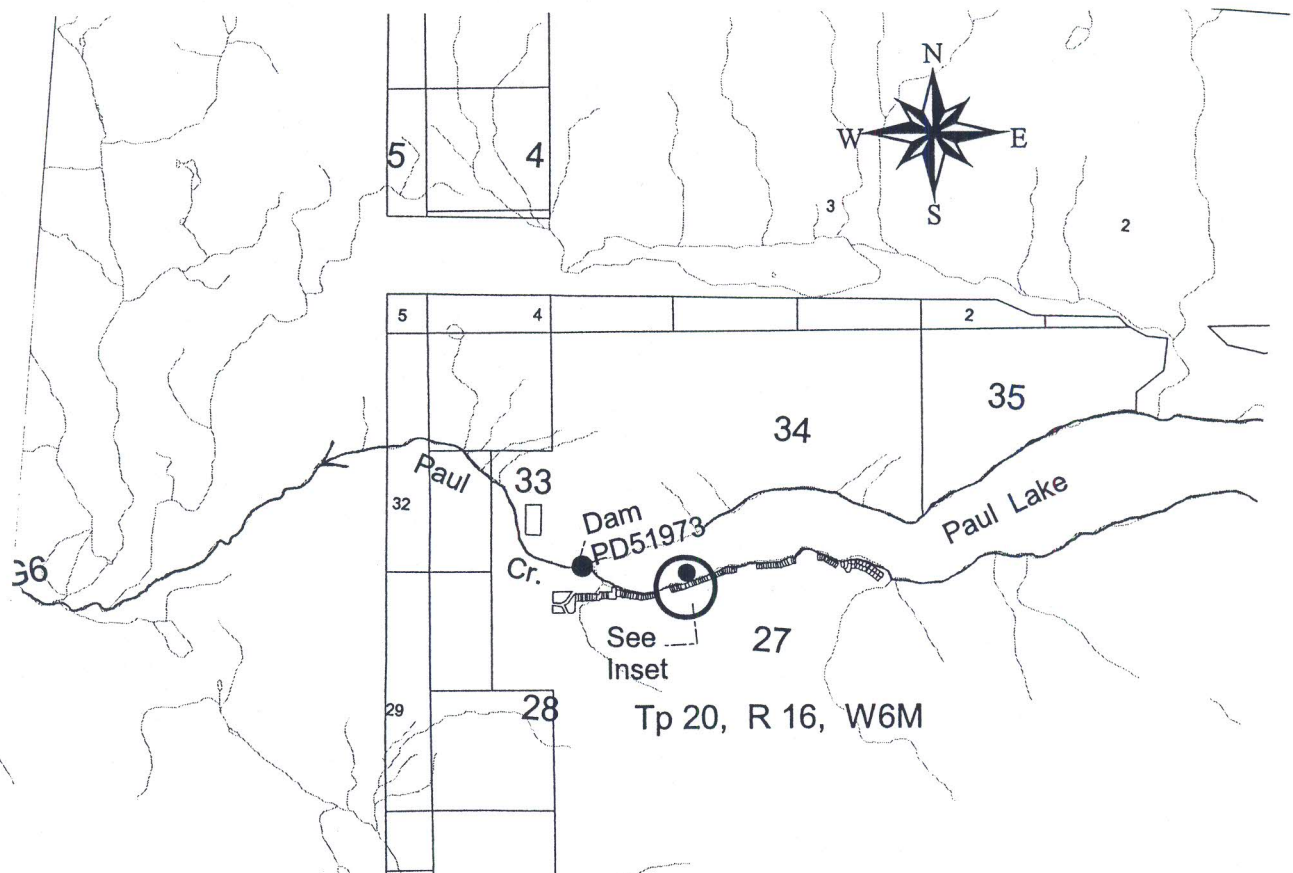
Kevin M Dickenson, P.Eng.  
Assistant Regional Water Manager  
Southern Service Region – Kamloops Service Centre  
Land & Water Management Division

Date Issued: October 2, 2002


File: 3003711

CONDITIONAL LICENCE: 115561


## Province of British Columbia



<b>WATER DISTRICT</b>	: KAMLOOPS
<b>PRECINCT</b>	: NORTH THOMPSON
<b>LAND DISTRICT</b>	: KDYD

Signature:   
 Date: October 2, 2002

### LEGEND

Scale	: 1:50000	Water Licence No.	: C115561
Point of Diversion / Rediversion	: ●	File	: 3003711
Water Rights Map	: 3815B	P.C.L.	: 24234
Pipe	: - - - - -		
Permit over Crown Land	: 		

The boundaries of the land to which this licence is appurtenant are shown thus: \_\_\_\_\_