



THE PROVINCE OF BRITISH COLUMBIA
CONDITIONAL WATER LICENCE

The Basque Improvement District is hereby authorized to divert and use water as follows:

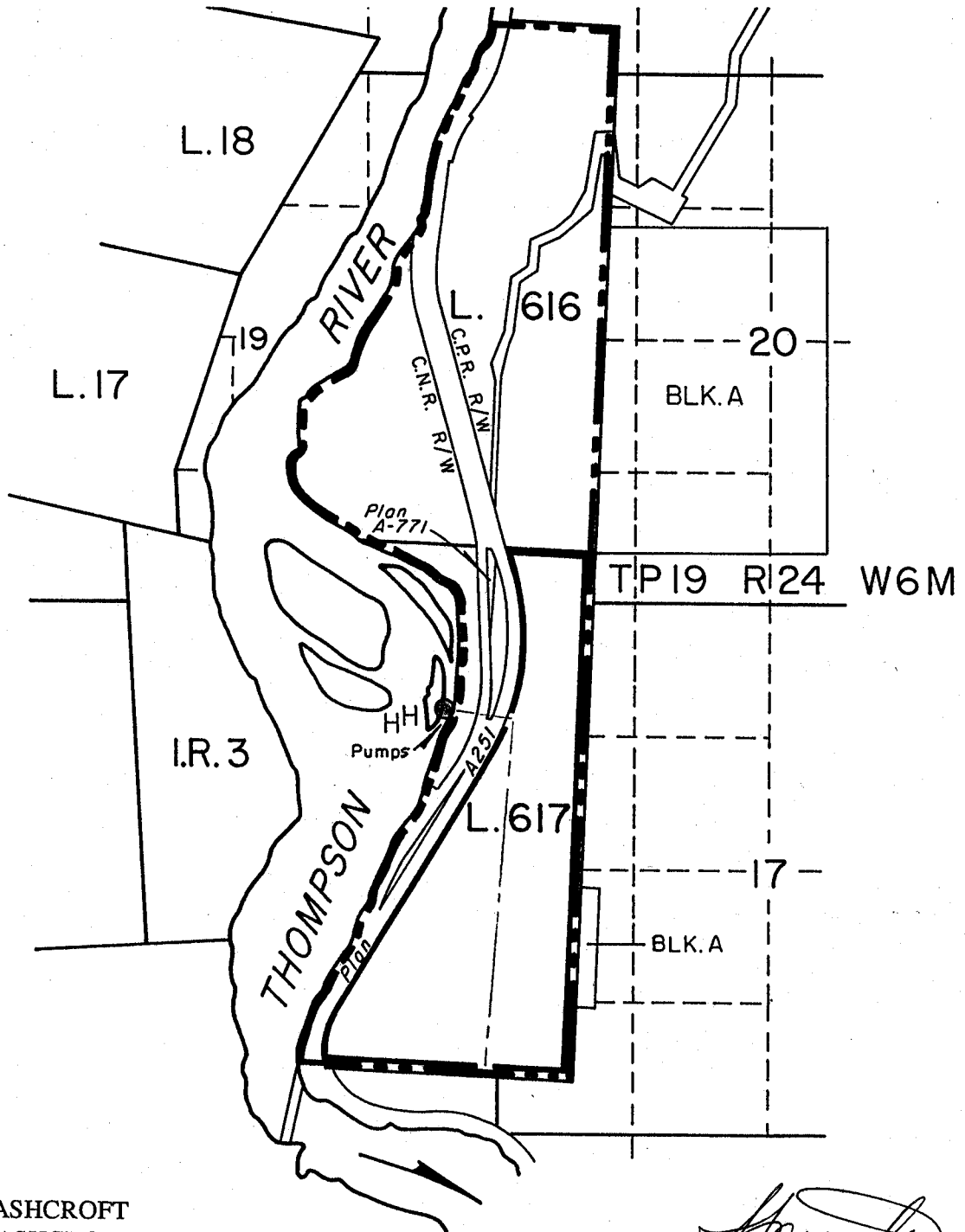
- (a) The stream on which the rights are granted is Thompson River.
- (b) The point of diversion is located as shown on the attached plan.
- (c) The date from which this licence shall have precedence is April 25, 1977.
- (d) The purpose for which this licence is issued is irrigation.
- (e) The maximum quantity of water that may be diverted is 375 acre feet per annum.
- (f) The period of the year during which the water may be used is April 1 to September 30.
- (g) The land upon which the water is to be used and to which this licence is appurtenant is all the lands within the boundaries of the Basque Improvement District.
- (h) The works authorized to be constructed are an intake, pumps, pipe and distribution system, which shall be located approximately as shown on the attached plan.
- (i) The construction of the said works has been completed and the water is being used. The licensee shall continue to make a regular beneficial use of the water in the manner authorized herein.
- (j) This licence is issued in substitution of Conditional Water Licence 49567.

A handwritten signature in cursive script, appearing to read 'Shelley D. Forrester'.

Shelley D. Forrester
Deputy Comptroller of Water Rights



THE PROVINCE OF BRITISH COLUMBIA



WATER DISTRICT : ASHCROFT
 PRECINCT : ASHCROFT
 LAND DISTRICT : KAMLOOPS DIVISION OF YALE

LEGEND
 Scale : 1:20,000
 Point of Diversion : ●
 Map No. : WR 92.I.064
 Pipe : _____

Signature *[Handwritten Signature]*
 Date 13 Sept 00

C.W.L. 115598 for C.W.L. 49567
 File No.: 0341148
 Permit over Crown Land No.: 23448

The boundaries of the Basque Improvement District are shown thus : _____

ORDER
WATER ACT
SECTION 18

File: 0341148

IN THE MATTER OF Conditional Water Licence 115598, which authorizes the diversion of 375 acre feet per annum for irrigation purpose from the Thompson River for use within all the lands within the boundaries of the Basque Improvement District.

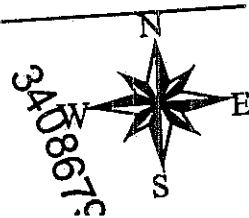
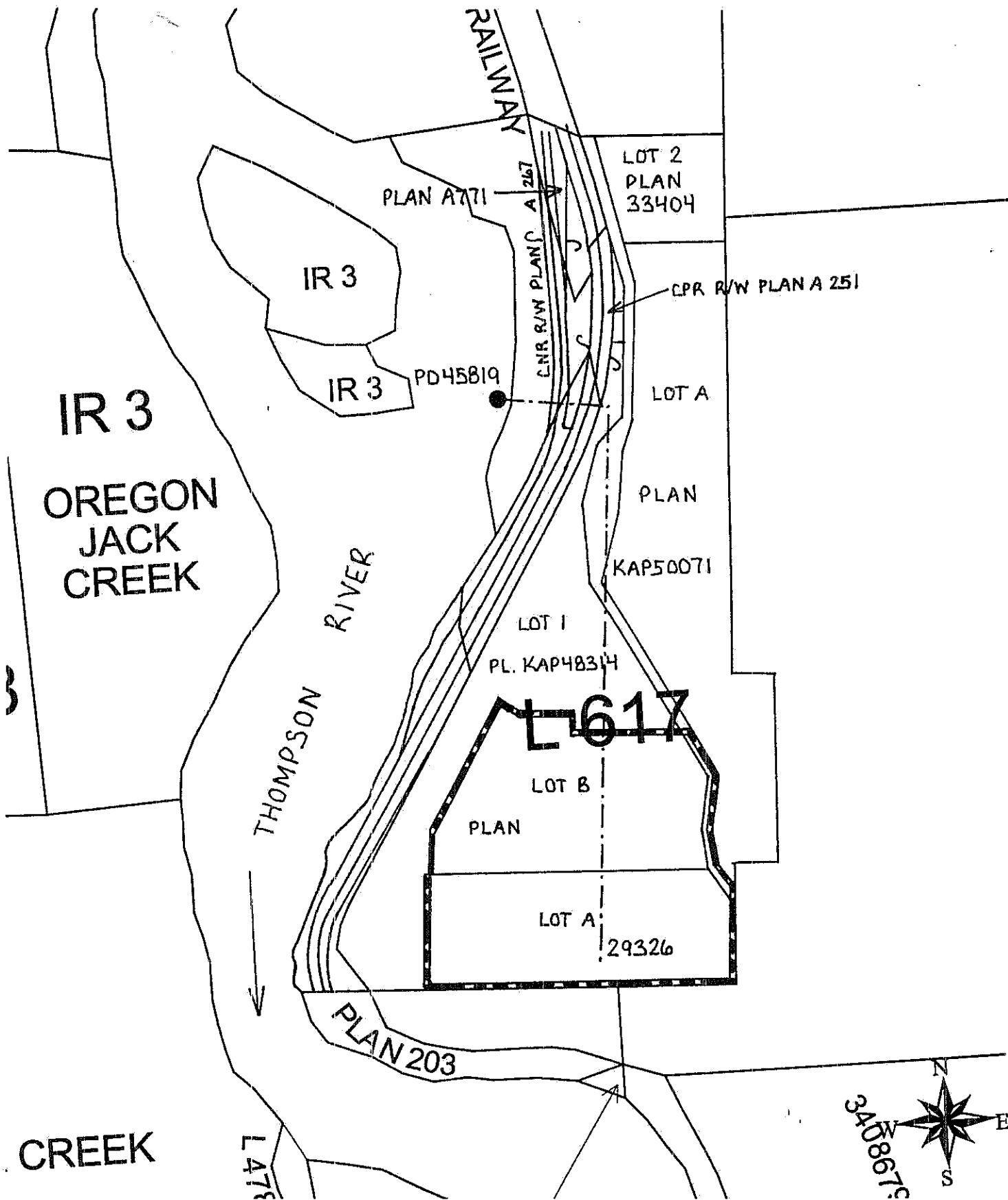
HAVING DETERMINED THAT the period of use has been extended and the boundaries of the Basque Improvement District have been changed, and being satisfied that no person's rights will be injuriously affected, I hereby issue an amended plan and amend clauses (b), (f) and (h) of said licence to read as follows:

- (b) The point of diversion is located as shown on the attached amended plan.
- (f) The period of the year during which the water may be used is April 1 to October 31.
- (h) The authorized works are an intake, pumps, pipe and distribution system, which shall be located approximately as shown on the attached amended plan.

Dated at Kamloops, B.C. this 3rd day of September, 2002.



Kevin M. Dickenson, P. Eng.,
Assistant Regional Water Manager
Southern Service Region – Kamloops Service Centre
Land & Water Management Division



WATER DISTRICT:
PRECINCT:
LAND DISTRICT:

ASHCROFT
ASHCROFT
KDYD

Signature: *[Signature]*
Date: September 3, 2002

LEGEND:

Scale: 1:10,000
Point of Diversion: ●
Map Number: WR92.I.064
Pipe: ————

C.L. 115598
File 0341148

Within Basque Improvement District shown thus: - - - - -
The boundaries of the land to which this licence is appurtenant are shown thus: _____