

SKETCH PLAN TO ACCOMPANY WATER LICENSE
 APPLICATION FOR: STRATA LOTS 1 TO 435,
 DISTRICT LOT 251, ALBERNI DISTRICT,
 STRATA PLAN VIS5160.

400 LOTS ONLY

SUBJECT TO REGISTRATION

NOTES:

- 1) THE DRAWINGS ARE NOT TO BE RELIED UPON FOR BUILDING LOCATION PURPOSES
- 2) NOT ALL WOOD SHEDS, WATER STORAGE STRUCTURES AND PORTABLE OUTHOUSES ARE SHOWN
- 3) ALL STRATA LOTS (EXCLUDING PARTS OF 402) ARE SHOWN
- 4) ACCESS ROADS AND DRIVEWAYS ARE SHOWN FOR SCENERY PURPOSES ONLY. THE LOCATIONS ARE GENERALIZED AND IN NO WAY REPRESENT A COMPLETE INVENTORY OF DRIVEWAYS AND ACCESS ROADS. IN MANY CASES DRIVEWAYS ARE NOT SHOWN.
- 5) BEARINGS ARE UTM GRID BEARINGS (NAD83) AND REFER TO CENTRAL MERIDIAN 123W
- 6) GROUND LEVEL COORDINATES ARE BASED ON A COMBINED SCALE FACTOR OF 0.9997694
- 7) THE LEGAL SURVEYS OF DEFINED CHARGES (EASEMENTS/SRWMS) HAVE NOT BEEN SHOWN
- 8) LOT 402 IS A SINGLE LOT CONSISTING OF 10 PARTS - AREAS A TO J
- 9) LOTS 401 TO 435 ARE LOTS UNDER SURVEY AND HAVE NOT BEEN REGISTERED
- 10) THE TOTAL NUMBER OF STRATA LOTS EQUALS 400, BOTH CURRENTLY AND FOLLOWING THE REGISTRATION OF THE AMENDING SUBDIVISION (LOTS 401-435)
- 11) STRATA PLAN VIS5160 CURRENTLY IDENTIFIES THE LOCATION OF STRATA LOTS 1-400
- 12) UPON REGISTRATION, STRATA PLAN VIS5160 WILL FURTHER IDENTIFY LOTS 401-435.

LEGEND

Bearings are grid, derived from GPS observations, to derive local astronomic bearings subtract $1^{\circ}17'34''$, and are referred to the meridian through the Rock Post No 07

CP	- denotes - Common Property
PNB	- denotes - Present Natural Boundary
TB & PNB	- denotes - Title Boundary and Present Natural Boundary.
-TB-	- denotes - Title Boundary as per 1907 Survey
⑤	- denotes - Shed
⑥	- denotes - Deck
⑦	- denotes - Porch
⑧	- denotes - Generator Shed
⑨	- denotes - Lean To
⑩	- denotes - Title Boundary as per 1907 Survey
- - - -	- denotes - Access Roads and Driveways
U	- denotes - Outhouse
W	- denotes - Wood Shed/Lean To
W ^o	- denotes - Water Storage

BRUCE LEWIS LAND
 SURVEYING INC.

811 HIGHRIDGE COURT
 COMOX, B. C. V9M 3R4

FILE: 674-WATER

DATE: SEPTEMBER 29, 2008.

SKETCH PLAN OF WATER LICENSE FOR:
STRATA LOTS 2 TO 6

SHEET 3 OF 76 SHEETS

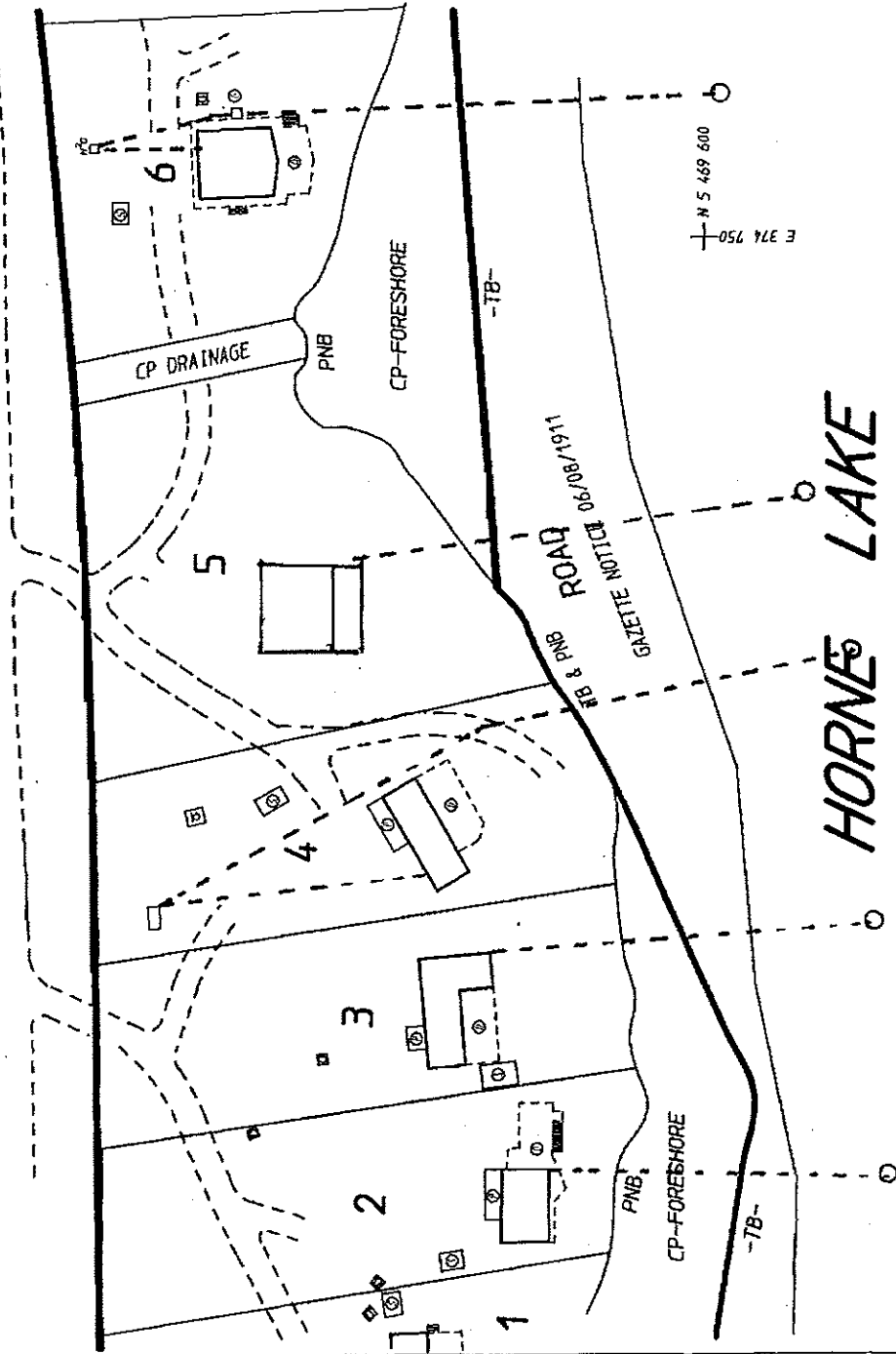
NOTE:

THIS SKETCH IS NOT A BUILDING
LOCATION CERTIFICATE AND IS NOT
TO BE RELIED UPON FOR ESTABLISHING
BUILDING LOCATIONS OR BOUNDARIES.

REMAINDER PARCEL A
D. L. 251



HORNE LK CAVE ROAD



SCALE = 1 : 750



All distances are in metres and decimals thereof unless otherwise stated

DATE: SEPTEMBER 29, 2008.

SEE LEGEND & NOTES ON SHEET 1 OF 76

SKETCH PLAN OF WATER LICENSE FOR:
STRATA LOTS 7 TO 11

SHEET 4 OF 76 SHEETS

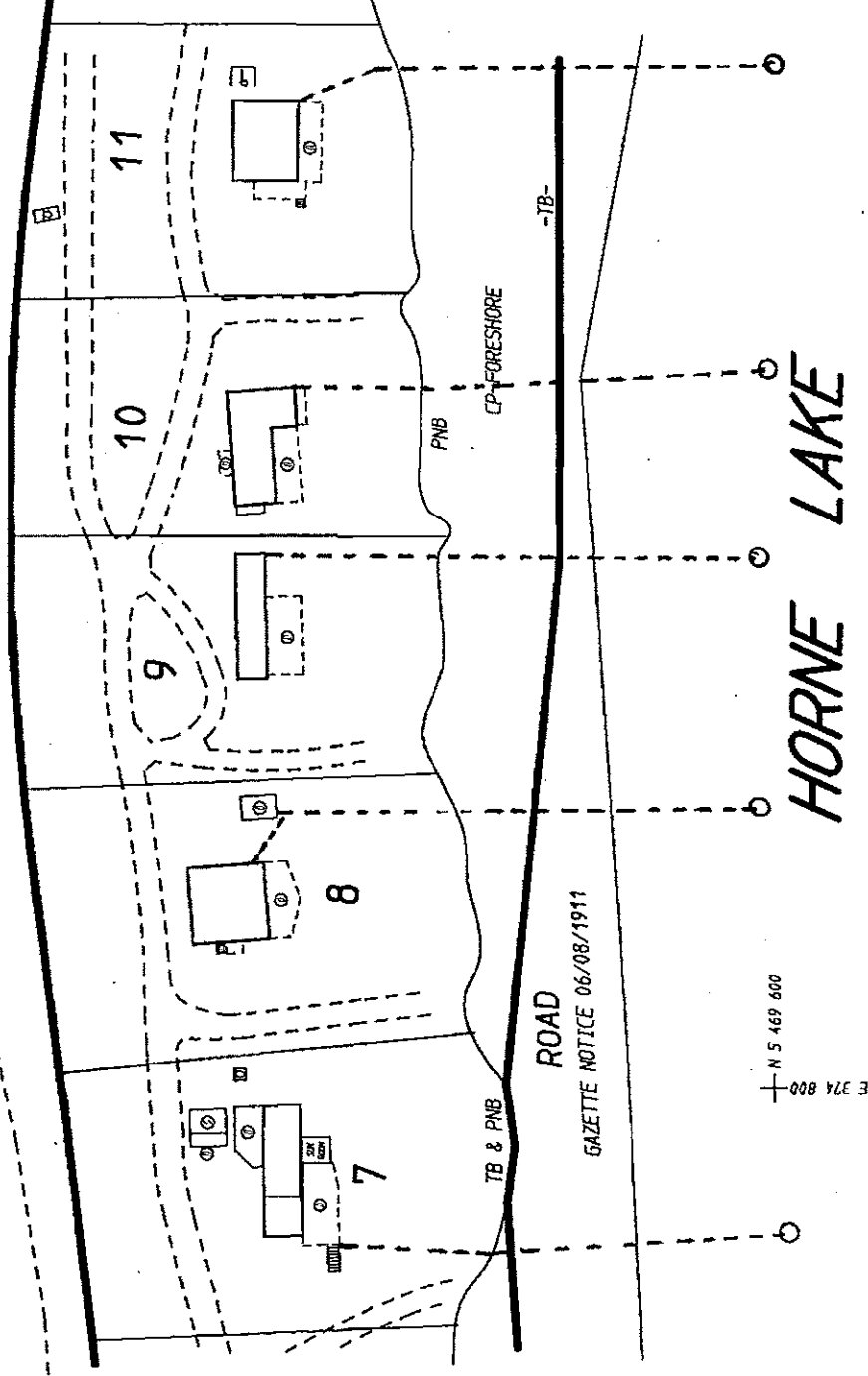
NOTE:

THIS SKETCH IS NOT A BUILDING
LOCATION CERTIFICATE AND IS NOT
TO BE RELIED UPON FOR ESTABLISHING
BUILDING LOCATIONS OR BOUNDARIES.

REMAINDER PARCEL A
D. L. 251



HORNE LK CAVE ROAD



SCALE = 1 : 750



All distances are in metres and decimals thereof unless otherwise stated

DATE: SEPTEMBER 29, 2008

SEE LEGEND & NOTES ON SHEET 1 OF 76

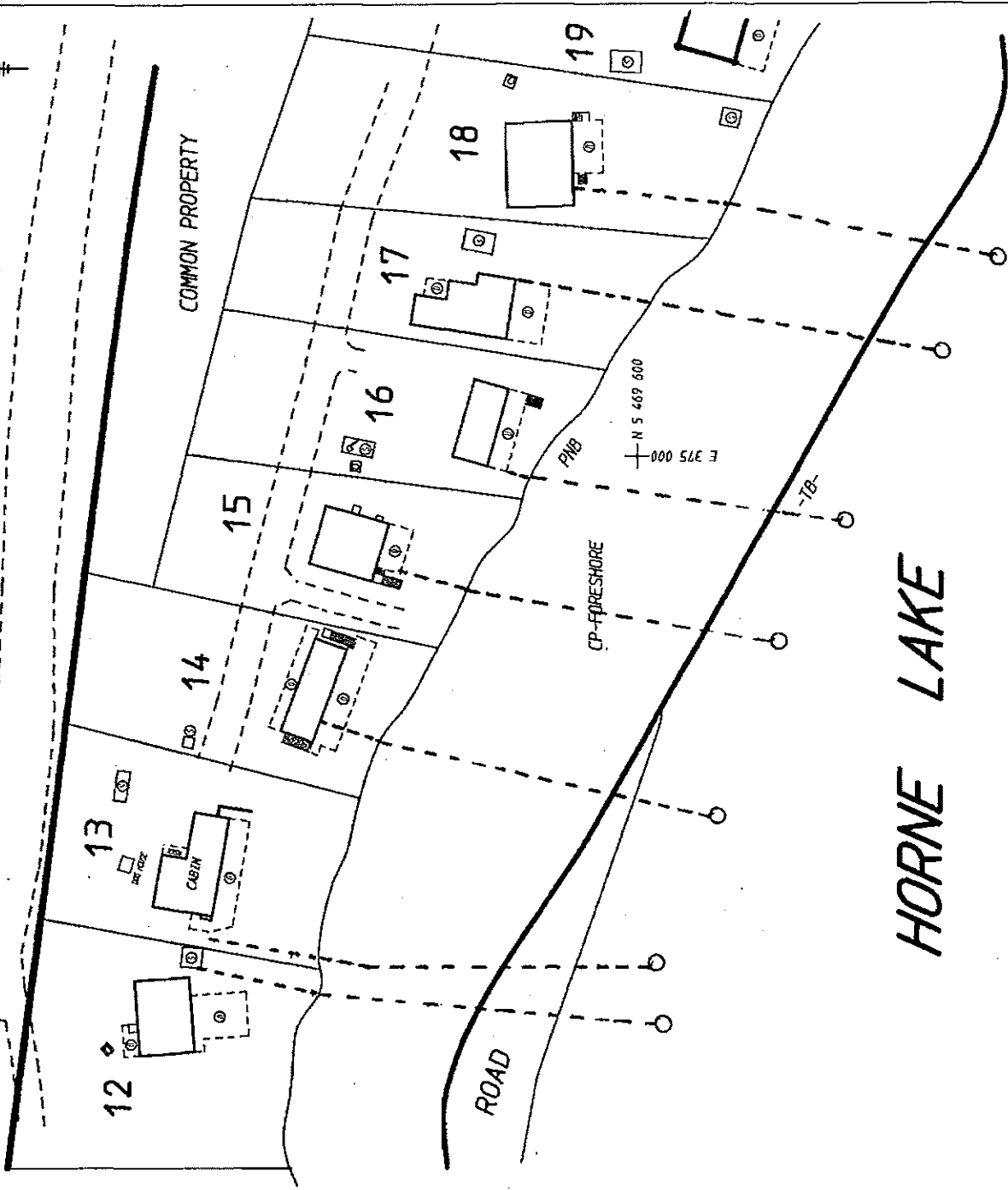
SKETCH PLAN OF WATER LICENSE FOR:
STRATA LOTS 12 TO 18

SHEET 5 OF 76 SHEETS

NOTE:
THIS SKETCH IS NOT A BUILDING
LOCATION CERTIFICATE AND IS NOT
TO BE RELIED UPON FOR ESTABLISHING
BUILDING LOCATIONS OR BOUNDARIES.

REMAINDER PARCEL A
D. L. 251

HORNE LK CAVE ROAD



SCALE = 1 : 750



DATE: SEPTEMBER 29, 2008

SEE LEGEND & NOTES ON SHEET 1 OF 76

All distances are in metres and decimals thereof unless otherwise stated

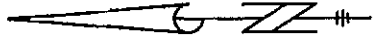
SKETCH PLAN OF WATER LICENSE FOR:
STRATA LOTS 25 TO 29.

SHEET 07 OF 76 SHEETS

NOTE:
THIS SKETCH IS NOT A BUILDING
LOCATION CERTIFICATE AND IS NOT
TO BE RELIED UPON FOR ESTABLISHING
BUILDING LOCATIONS OR BOUNDARIES.

REMAINDER PARCEL A
D. L. 251

E 375 250
N 5 489 850



SCALE = 1 : 750



All distances are in metres and decimals thereof unless otherwise stated.

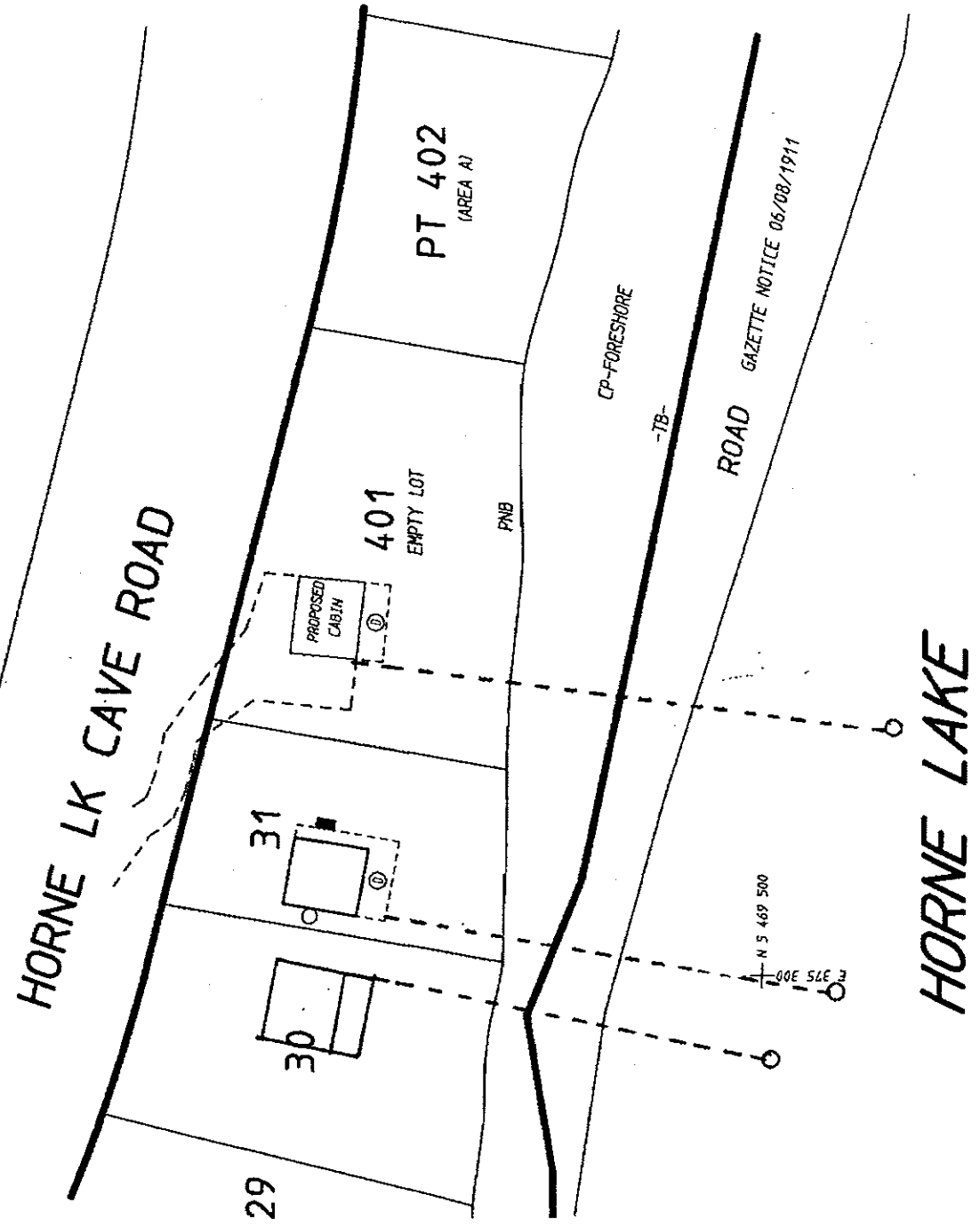

DATE: SEPTEMBER 29, 2008
SEE LEGEND & NOTES ON SHEET 1 OF 76

SKETCH PLAN OF WATER LICENSE FOR:
STRATA LOTS 30, 31 & 401

SHEET 08 OF 76 SHEETS

NOTE:
THIS SKETCH IS NOT A BUILDING
LOCATION CERTIFICATE AND IS NOT
TO BE RELIED UPON FOR ESTABLISHING
BUILDING LOCATIONS OR BOUNDARIES.

REMAINDER PARCEL A
D. L. 251



DATE: SEPTEMBER 29, 2008
SEE LEGEND & NOTES ON SHEET 1 OF 76

SCALE = 1 : 750

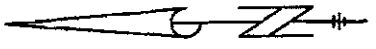


All distances are in metres and decimals thereof unless otherwise stated

SKETCH PLAN OF WATER LICENSE FOR:
STRATA LOT 34.

SHEET 09 OF 76 SHEETS

NOTE:
THIS SKETCH IS NOT A BUILDING
LOCATION CERTIFICATE AND IS NOT
TO BE RELIED UPON FOR ESTABLISHING
BUILDING LOCATIONS OR BOUNDARIES.



REMAINDER PARCEL A
D. L. 251

HORNE LK CAVE ROAD

PT 402
(AREA A)

34



403
EMPTY LOT

PMB

-TB-

CP-FORESHORE

ROAD GAZETTE NOTICE 06/08/1911

HORNE LAKE

E 375 400
N 5 489 450

SCALE = 1 : 750



All distances are in metres and decimals thereof unless otherwise stated

DATE: SEPTEMBER 29, 2008
SEE LEGEND & NOTES ON SHEET 1 OF 76

SKETCH PLAN OF WATER LICENSE FOR:
STRATA LOT 403 & 404.

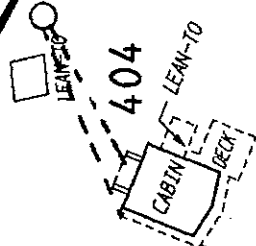
SHEET 10 OF 76 SHEETS

NOTE:
THIS SKETCH IS NOT A BUILDING
LOCATION CERTIFICATE AND IS NOT
TO BE RELIED UPON FOR ESTABLISHING
BUILDING LOCATIONS OR BOUNDARIES.

REMAINDER PARCEL A
D. L. 251

HORNE LK CAVE ROAD

403
EMPTY LOT



38
EMPTY LOT

ROAD
GAZETTE NOTICE 06/08/1911

COMMON
PROPERTY
FORESHORE

N 5 469 450
E 375 500

ROAD
GAZETTED JUNE 8, 1911

HORNE LAKE

SCALE = 1 : 750



All distances are in metres and decimals thereof unless otherwise stated

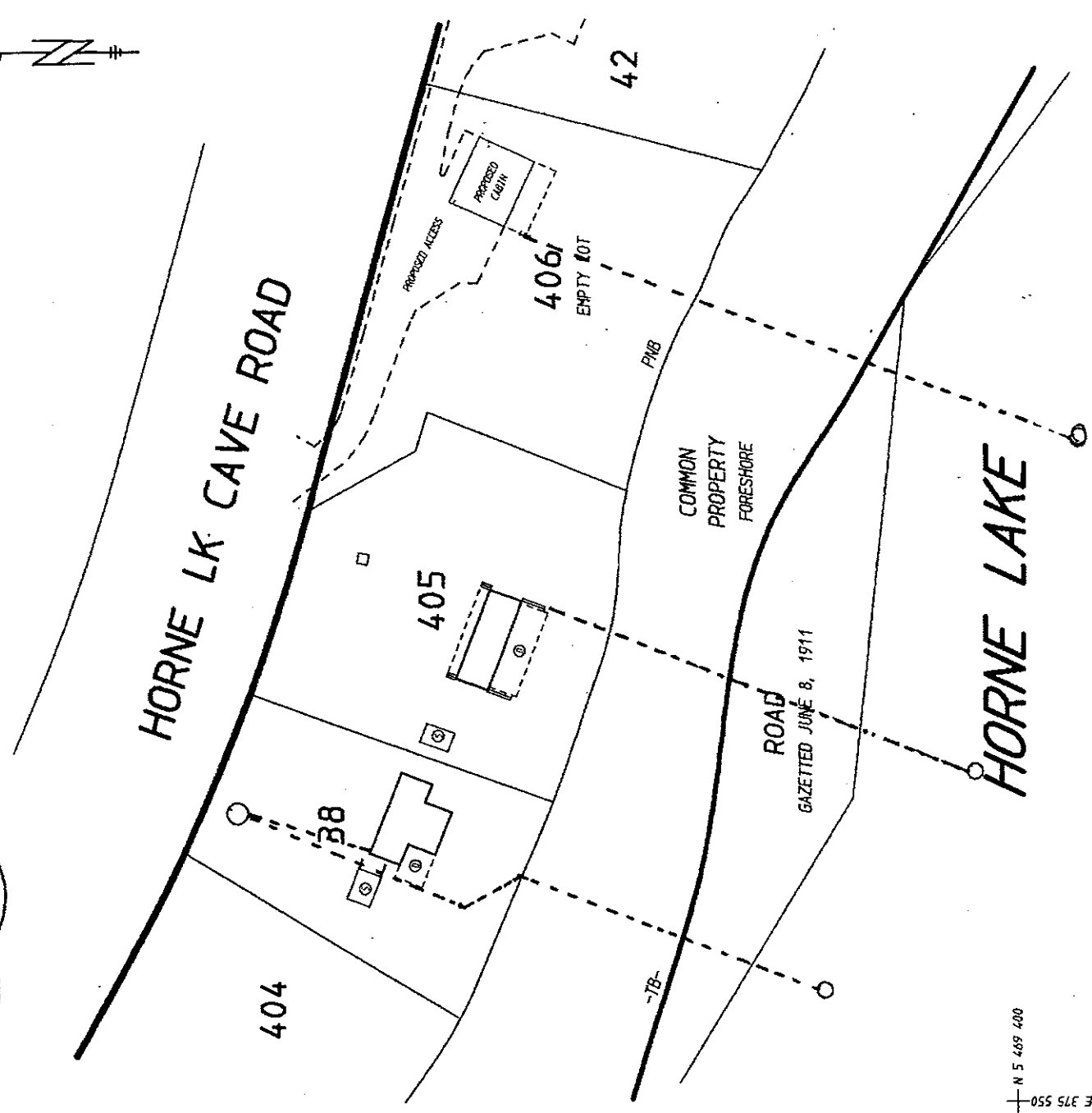
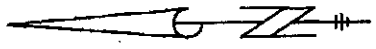
DATE: SEPTEMBER 29, 2008
SEE LEGEND & NOTES ON SHEET 1 OF 76

SKETCH PLAN OF WATER LICENSE FOR:
STRATA LOT 38, 405 & 406.

SHEET 11 OF 76 SHEETS

NOTE:
THIS SKETCH IS NOT A BUILDING
LOCATION CERTIFICATE AND IS NOT
TO BE RELIED UPON FOR ESTABLISHING
BUILDING LOCATIONS OR BOUNDARIES.

REMAINDER PARCEL A
D. L. 251.



E 375 550
N 5 469 400

SCALE = 1 : 750



All distances are in metres and decimals thereof unless otherwise stated

DATE: SEPTEMBER 29, 2008
SEE LEGEND & NOTES ON SHEET 1 OF 76

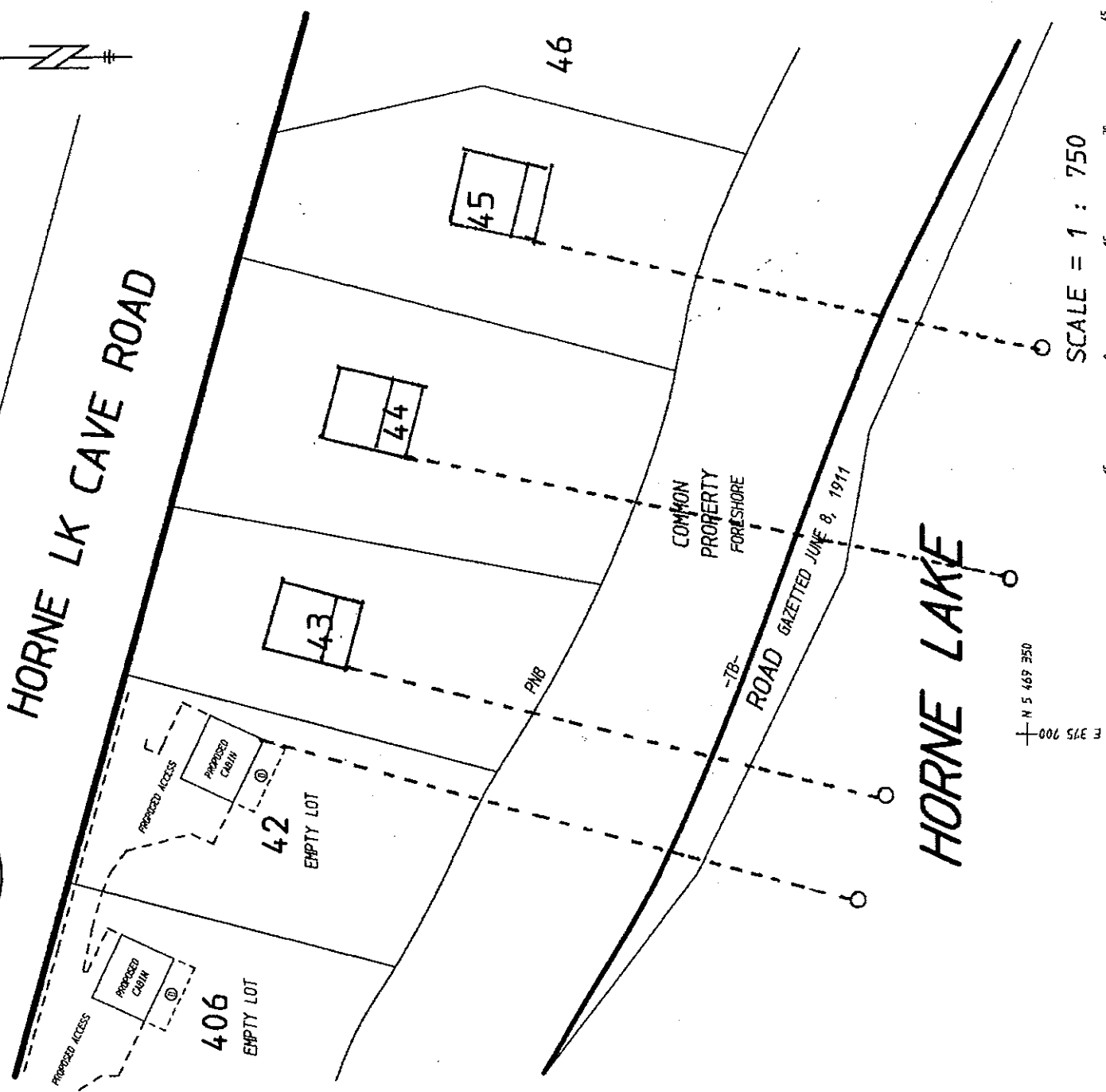
SKETCH PLAN OF WATER LICENSE FOR:
STRATA LOTS 42 TO 45.

SHEET 12 OF 76 SHEETS

NOTE:

THIS SKETCH IS NOT A BUILDING
LOCATION CERTIFICATE AND IS NOT
TO BE RELIED UPON FOR ESTABLISHING
BUILDING LOCATIONS OR BOUNDARIES.

REMAINDER PARCEL A
D. L. 251



DATE: SEPTEMBER 29, 2008
SEE LEGEND & NOTES ON SHEET 1 OF 76

SCALE = 1 : 750



All distances are in metres and decimals thereof unless otherwise stated

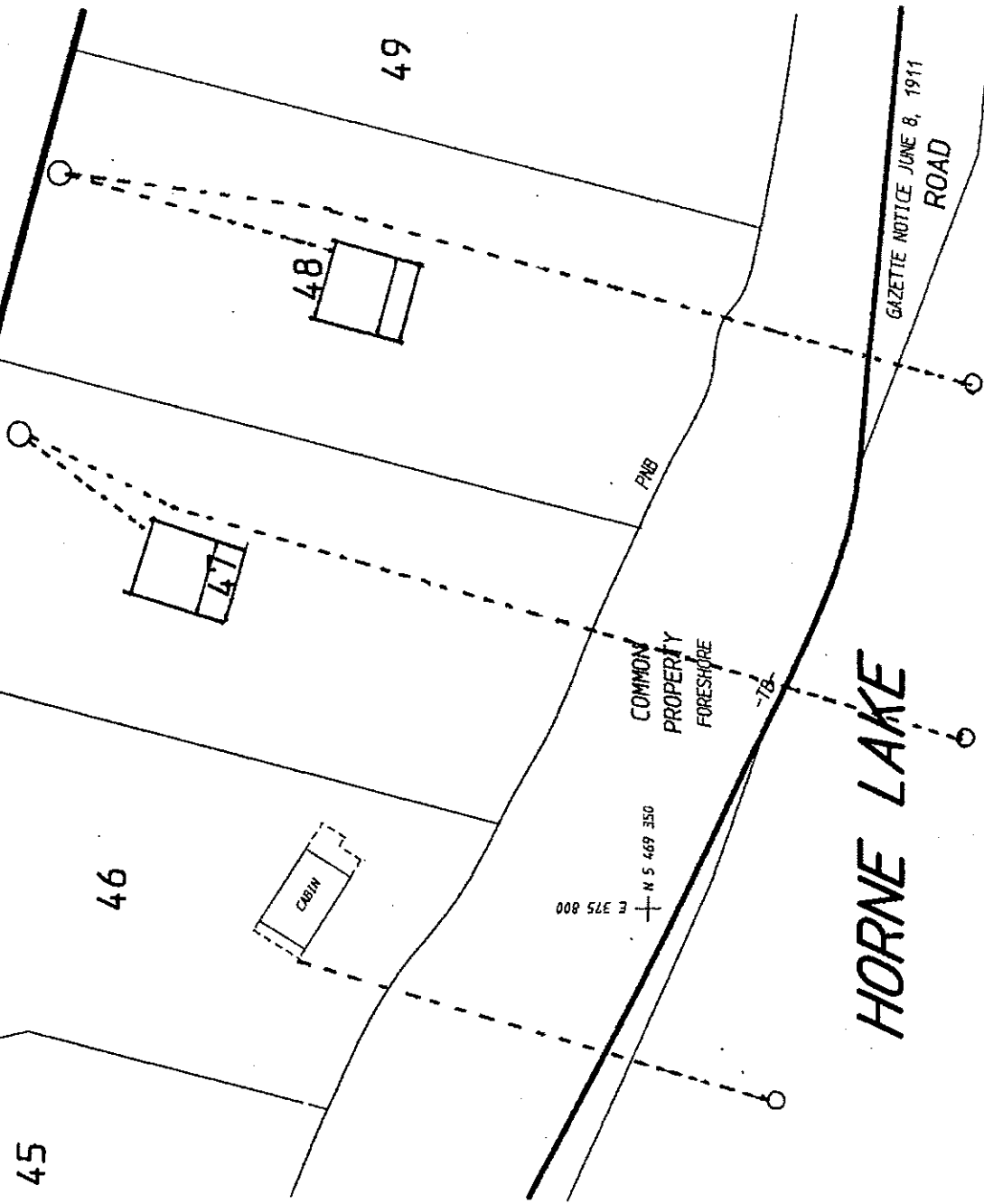
SKETCH PLAN OF WATER LICENSE FOR:
STRATA LOTS 46 TO 48.

SHEET 13 OF 76 SHEETS


NOTE:
THIS SKETCH IS NOT A BUILDING
LOCATION CERTIFICATE AND IS NOT
TO BE RELIED UPON FOR ESTABLISHING
BUILDING LOCATIONS OR BOUNDARIES.

REMAINDER PARCEL A
D. L. 251

HORNE LK CAVE ROAD



SCALE = 1 : 750



All distances are in metres and decimals thereof unless otherwise stated

DATE: SEPTEMBER 29, 2008

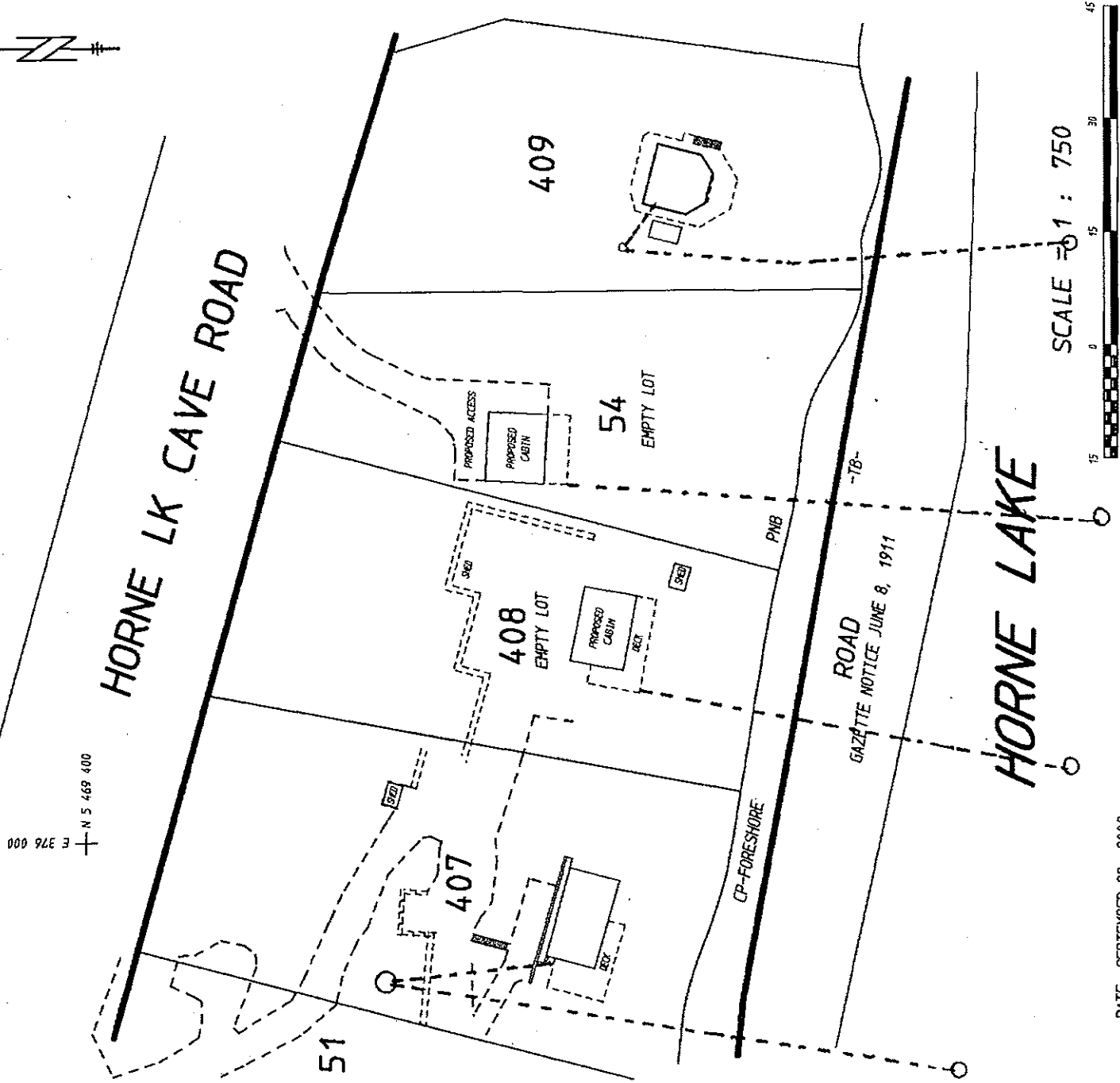
SEE LEGEND & NOTES ON SHEET 1 OF 76

SKETCH PLAN OF WATER LICENSE FOR:
STRATA LOTS 408, 54 & 409.

SHEET 15 OF 76 SHEETS

NOTE:
THIS SKETCH IS NOT A BUILDING
LOCATION CERTIFICATE AND IS NOT
TO BE RELIED UPON FOR ESTABLISHING
BUILDING LOCATIONS OR BOUNDARIES.

REMAINDER PARCEL A
D. L. 251



DATE: SEPTEMBER 29, 2008
SEE LEGEND & NOTES ON SHEET 1 OF 76

All distances are in metres and decimals thereof unless otherwise stated

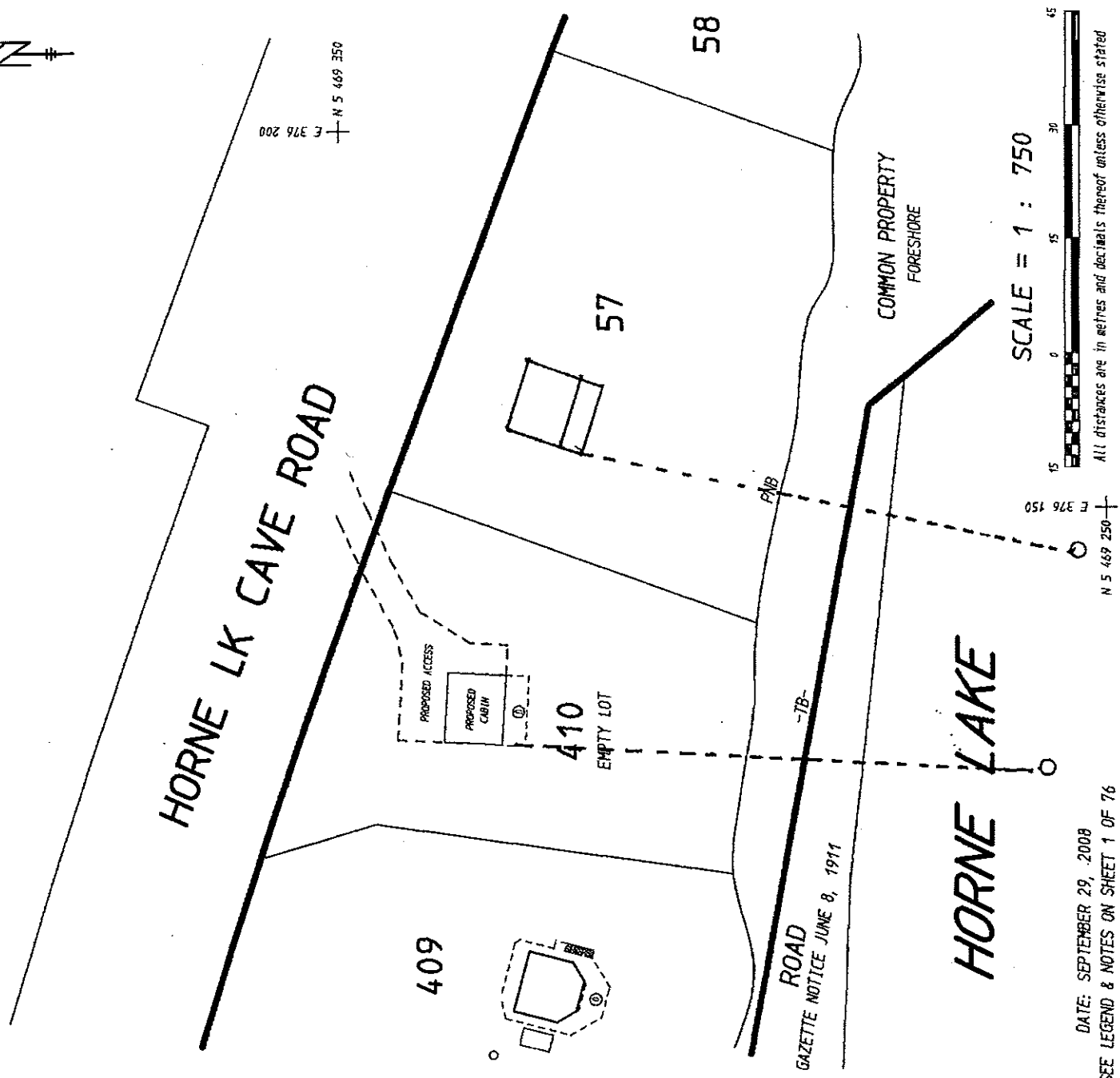
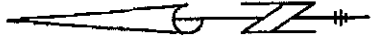
SKETCH PLAN OF WATER LICENSE FOR:
STRATA LOTS 410 & 57.

SHEET 16 OF 76 SHEETS

NOTE:


THIS SKETCH IS NOT A BUILDING
LOCATION CERTIFICATE AND IS NOT
TO BE RELIED UPON FOR ESTABLISHING
BUILDING LOCATIONS OR BOUNDARIES.

REMAINDER PARCEL A
D. L. 251



DATE: SEPTEMBER 29, 2008
SEE LEGEND & NOTES ON SHEET 1 OF 76

SCALE = 1 : 750



All distances are in metres and decimals thereof unless otherwise stated

SKETCH PLAN OF WATER LICENSE FOR:
STRATA LOT 58

SHEET 17 OF 76 SHEETS

NOTE:
THIS SKETCH IS NOT A BUILDING
LOCATION CERTIFICATE AND IS NOT
TO BE RELIED UPON FOR ESTABLISHING
BUILDING LOCATIONS OR BOUNDARIES.

REMAINDER PARCEL A
D. L. 251



HORNE LK CAVE ROAD

57

58

59

-TB-
ROAD GAZETTE NOTICE 06/08/1911

PMB

HORNE LAKE

COMMON PROPERTY
FORESHORE

+ N 5 469 250
+ E 376 150 +

SCALE = 1 : 750

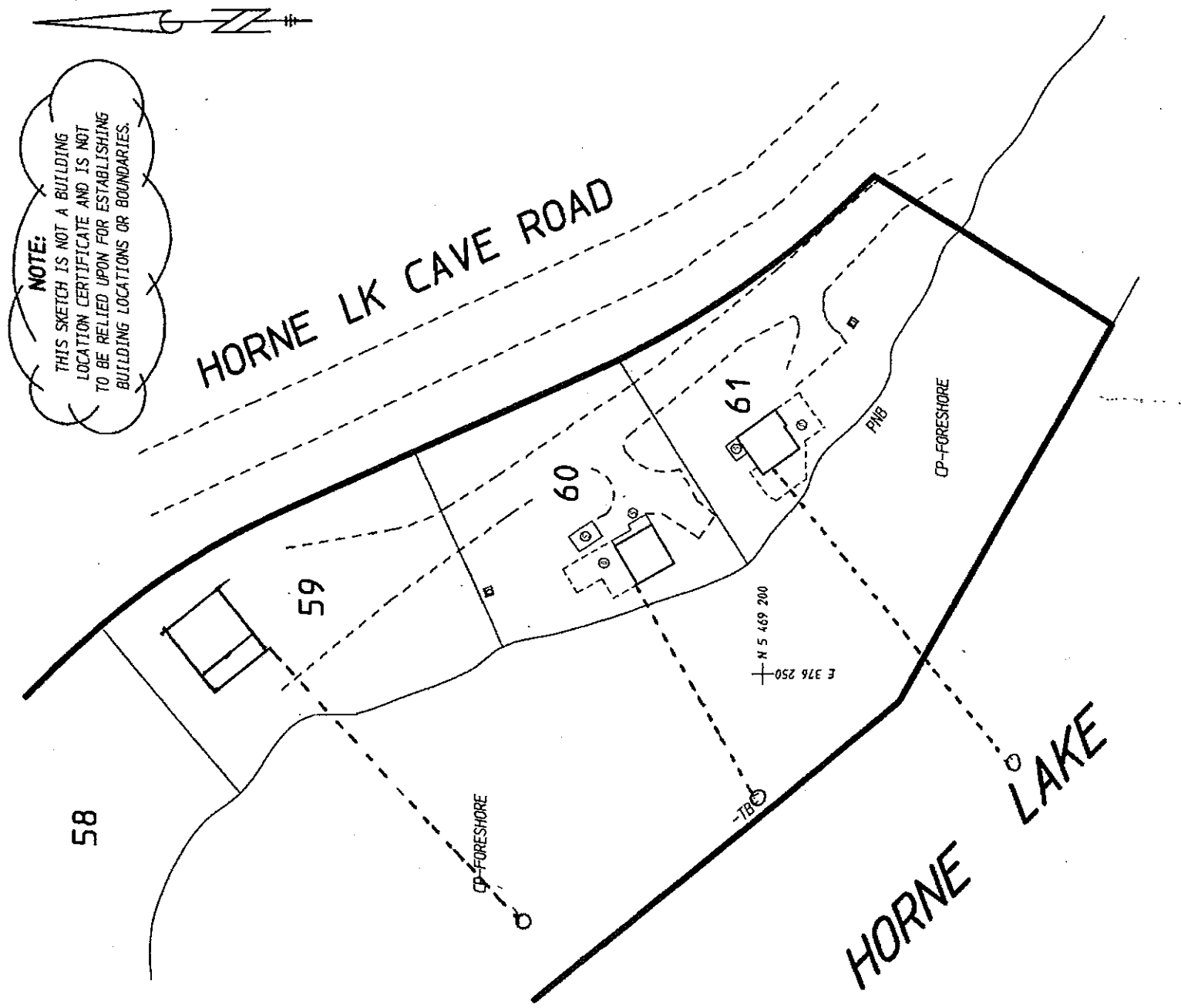


All distances are in metres and decimals thereof unless otherwise stated

DATE: SEPTEMBER 29, 2008
SEE LEGEND & NOTES ON SHEET 1 OF 76


SKETCH PLAN OF WATER LICENSE FOR:
STRATA LOTS 59 TO 61.

SHEET 18 OF 76 SHEETS



NOTE:
THIS SKETCH IS NOT A BUILDING
LOCATION CERTIFICATE AND IS NOT
TO BE RELIED UPON FOR ESTABLISHING
BUILDING LOCATIONS OR BOUNDARIES.

SCALE = 1 : 750



All distances are in metres and decimals thereof unless otherwise stated

DATE: SEPTEMBER 29, 2008
SEE LEGEND & NOTES ON SHEET 1 OF 76

SKETCH PLAN OF WATER LICENSE FOR:
STRATA LOT 65

SHEET 19 OF 76 SHEETS

NOTE:
THIS SKETCH IS NOT A BUILDING
LOCATION CERTIFICATE AND IS NOT
TO BE RELIED UPON FOR ESTABLISHING
BUILDING LOCATIONS OR BOUNDARIES.



REMAINDER PARCEL A
D. L. 251

HORNE LK CAVE ROAD

PT 402
AREA B

CP-FORESHORE

COMMON PROPERTY

CP-FORESHORE

-TB-

HORNE LAKE

N 5 468 950
E 376 450

65
66

SCALE = 1 : 750



All distances are in metres and decimals thereof unless otherwise stated

DATE: SEPTEMBER 29, 2008

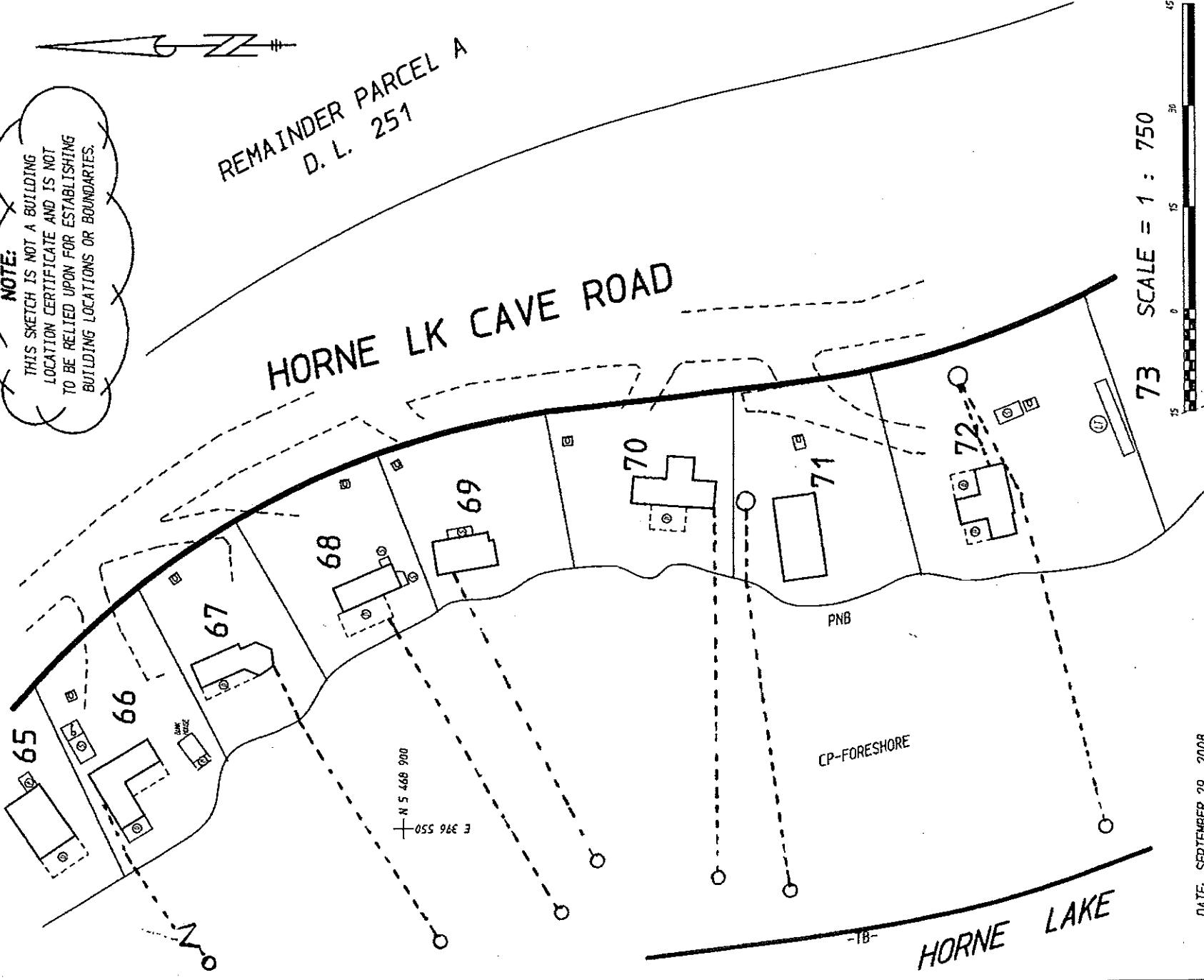
SEE LEGEND & NOTES ON SHEET 1 OF 76

SKETCH PLAN OF WATER LICENSE FOR:
STRATA LOTS 66 TO 72


NOTE:
THIS SKETCH IS NOT A BUILDING
LOCATION CERTIFICATE AND IS NOT
TO BE RELIED UPON FOR ESTABLISHING
BUILDING LOCATIONS OR BOUNDARIES.

REMAINDER PARCEL A
D. L. 251

HORNE LK CAVE ROAD



73 SCALE = 1 : 750



DATE: SEPTEMBER 29, 2008
SEE LEGEND & NOTES ON SHEET 1 OF 76

HORNE LAKE

SKETCH PLAN OF WATER LICENSE FOR:
STRATA LOTS 73 TO 81

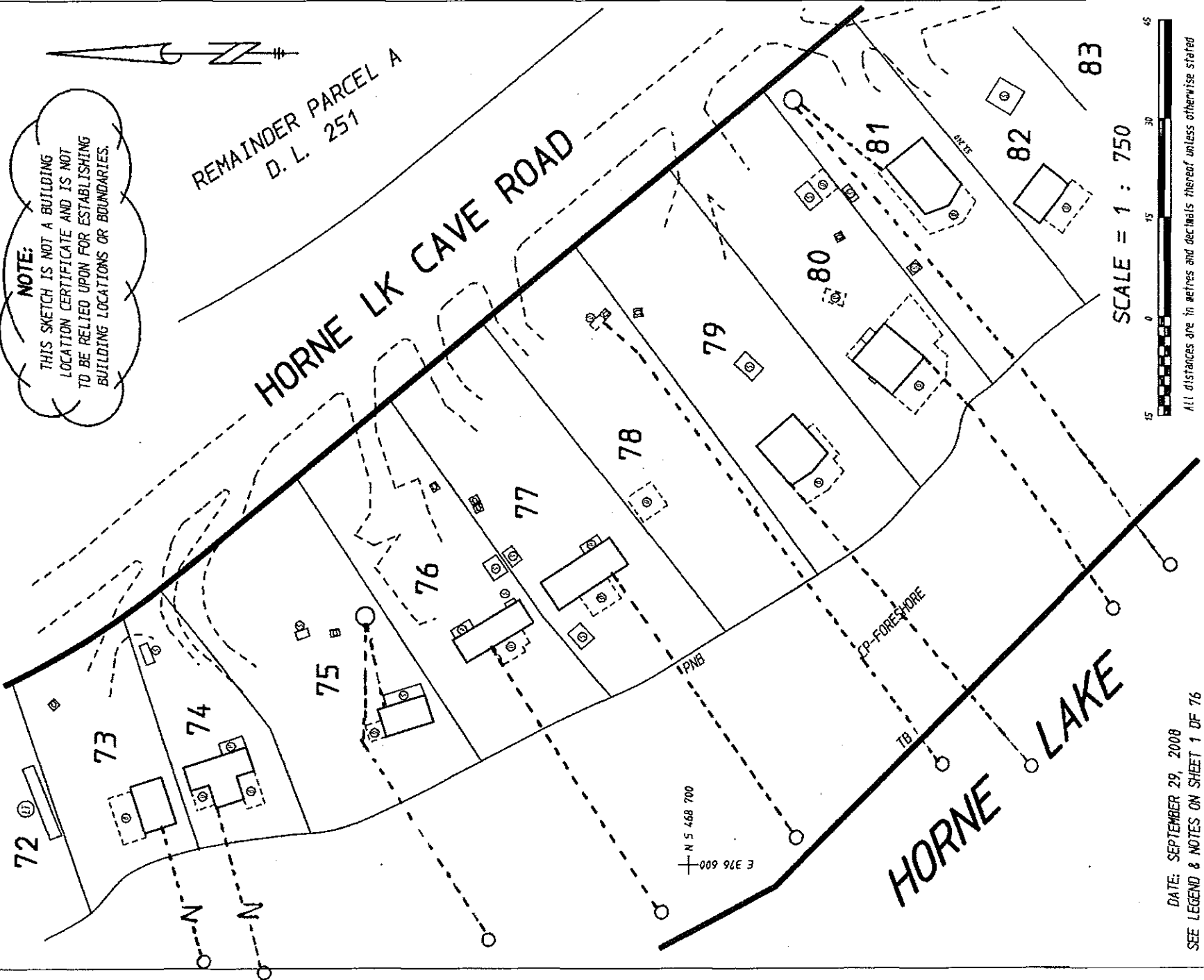
SHEET 21 OF 76 SHEETS

NOTE:
THIS SKETCH IS NOT A BUILDING
LOCATION CERTIFICATE AND IS NOT
TO BE RELIED UPON FOR ESTABLISHING
BUILDING LOCATIONS OR BOUNDARIES.



REMAINDER PARCEL A
D. L. 251

HORNE LK CAVE ROAD



SCALE = 1 : 750



All distances are in metres and decimals thereof unless otherwise stated

DATE: SEPTEMBER 29, 2008
SEE LEGEND & NOTES ON SHEET 1 OF 76

SKETCH PLAN OF WATER LICENSE FOR:
STRATA LOTS 82 TO 89

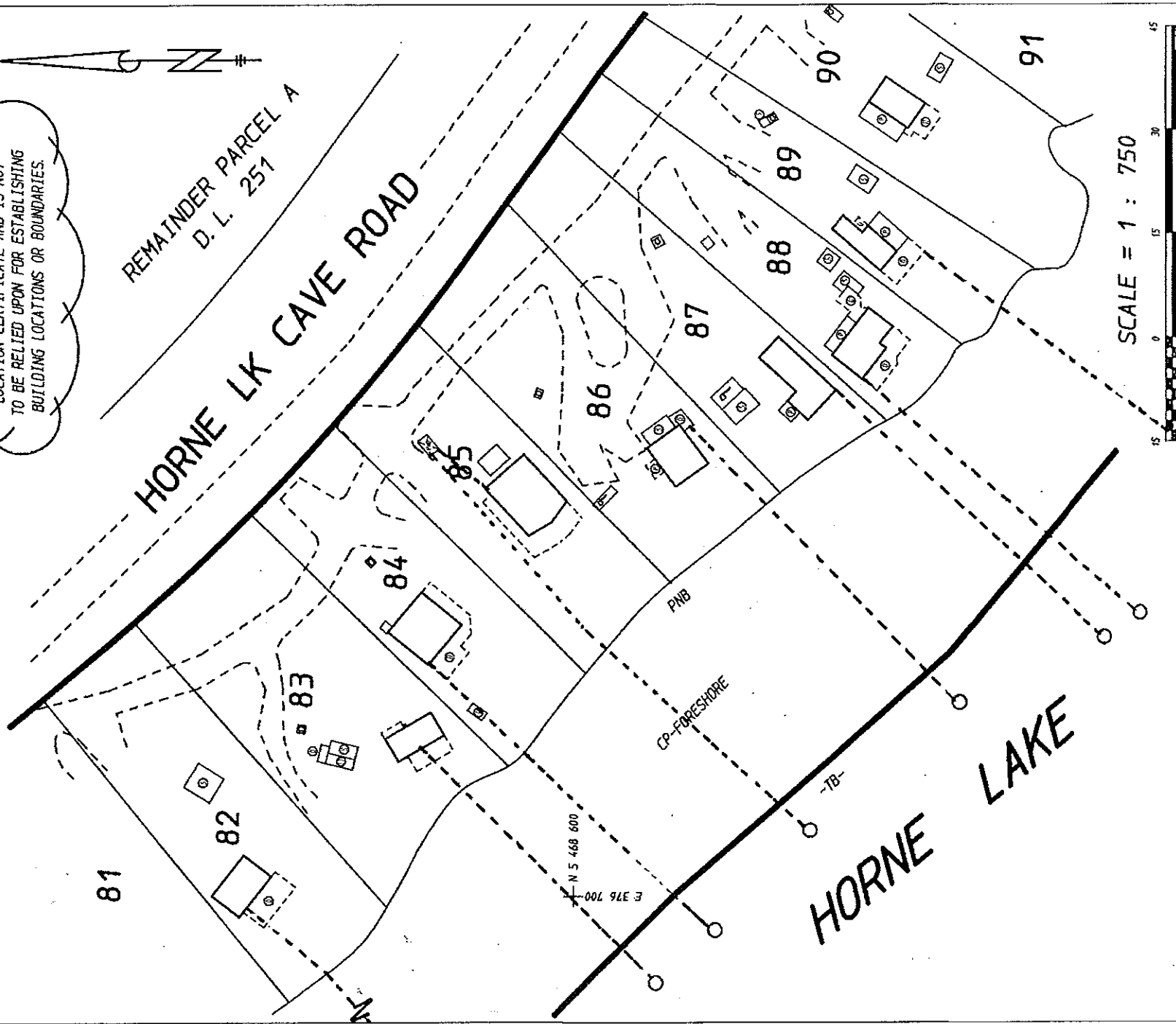
SHEET 22 OF 76 SHEETS

NOTE:
THIS SKETCH IS NOT A BUILDING
LOCATION CERTIFICATE AND IS NOT
TO BE RELIED UPON FOR ESTABLISHING
BUILDING LOCATIONS OR BOUNDARIES.



REMAINDER PARCEL A
D. L. 251

HORNE LK CAVE ROAD



SCALE = 1 : 750



All distances are in metres and decimals thereof unless otherwise stated

DATE: SEPTEMBER 29, 2008
SEE LEGEND & NOTES ON SHEET 1 OF 76

HORNE LAKE

SKETCH PLAN OF WATER LICENSE FOR:
STRATA LOTS 90 TO 96

SHEET 23 OF 76 SHEETS

NOTE:
THIS SKETCH IS NOT A BUILDING
LOCATION CERTIFICATE AND IS NOT
TO BE RELIED UPON FOR ESTABLISHING
BUILDING LOCATIONS OR BOUNDARIES.



REMAINDER PARCEL A
D. L. 251

HORNE LK CAVE ROAD

89

90

91

92

93

94

95

96

97

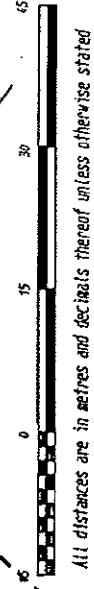
E 376 800
N 5 468 500

PMB

CP-FORESHORE

HORNE LAKE

SCALE = 1 : 750

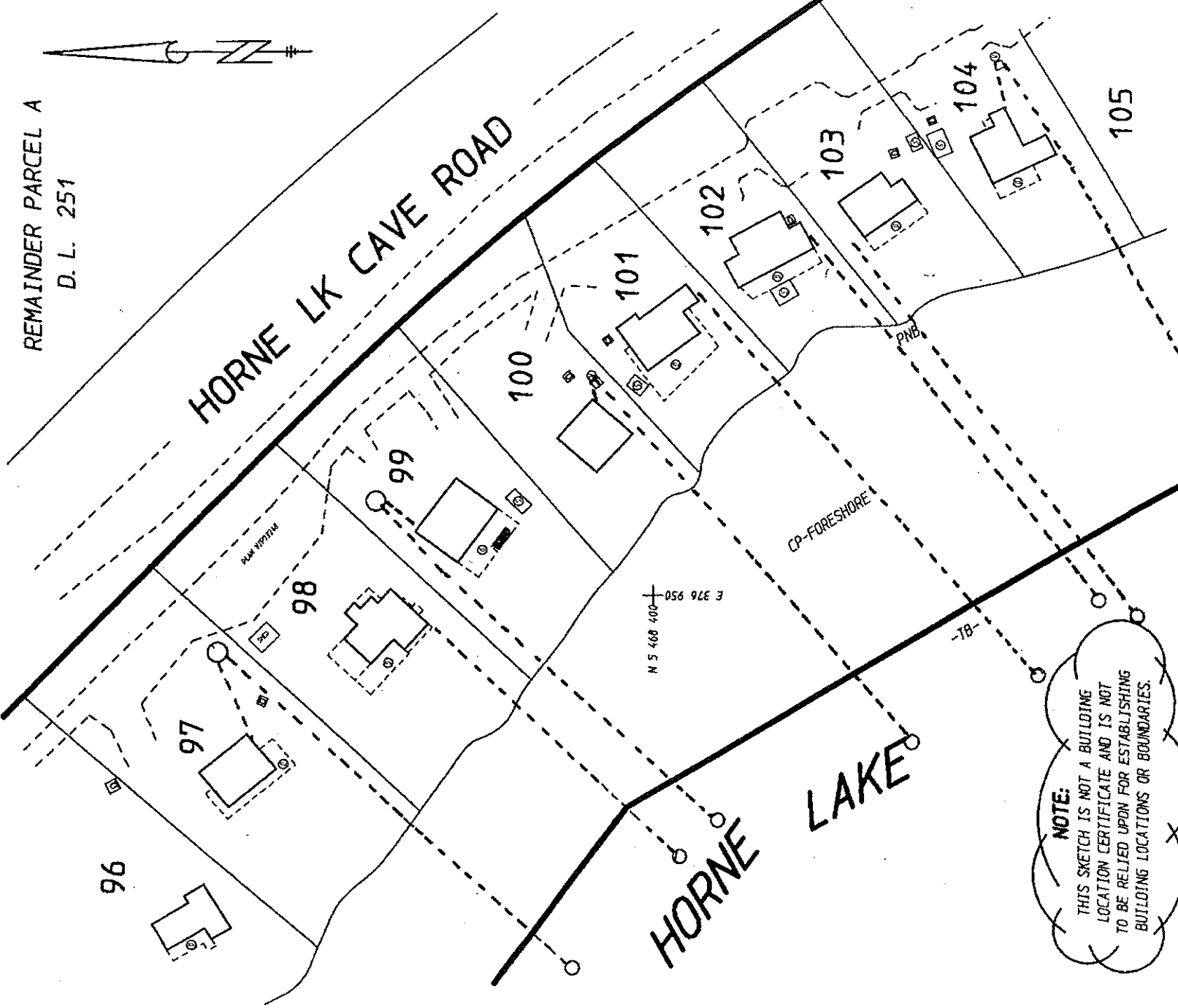


All distances are in metres and decimals thereof unless otherwise stated

DATE: SEPTEMBER 29, 2008
SEE LEGEND & NOTES ON SHEET 1 OF 76

SKETCH PLAN OF WATER LICENSE FOR:
STRATA LOTS 97 TO 103

SHEET 24 OF 76 SHEETS



REMAINDER PARCEL A
D. L. 251

HORNE LK CAVE ROAD

HORNE LAKE

CP-FORESHORE

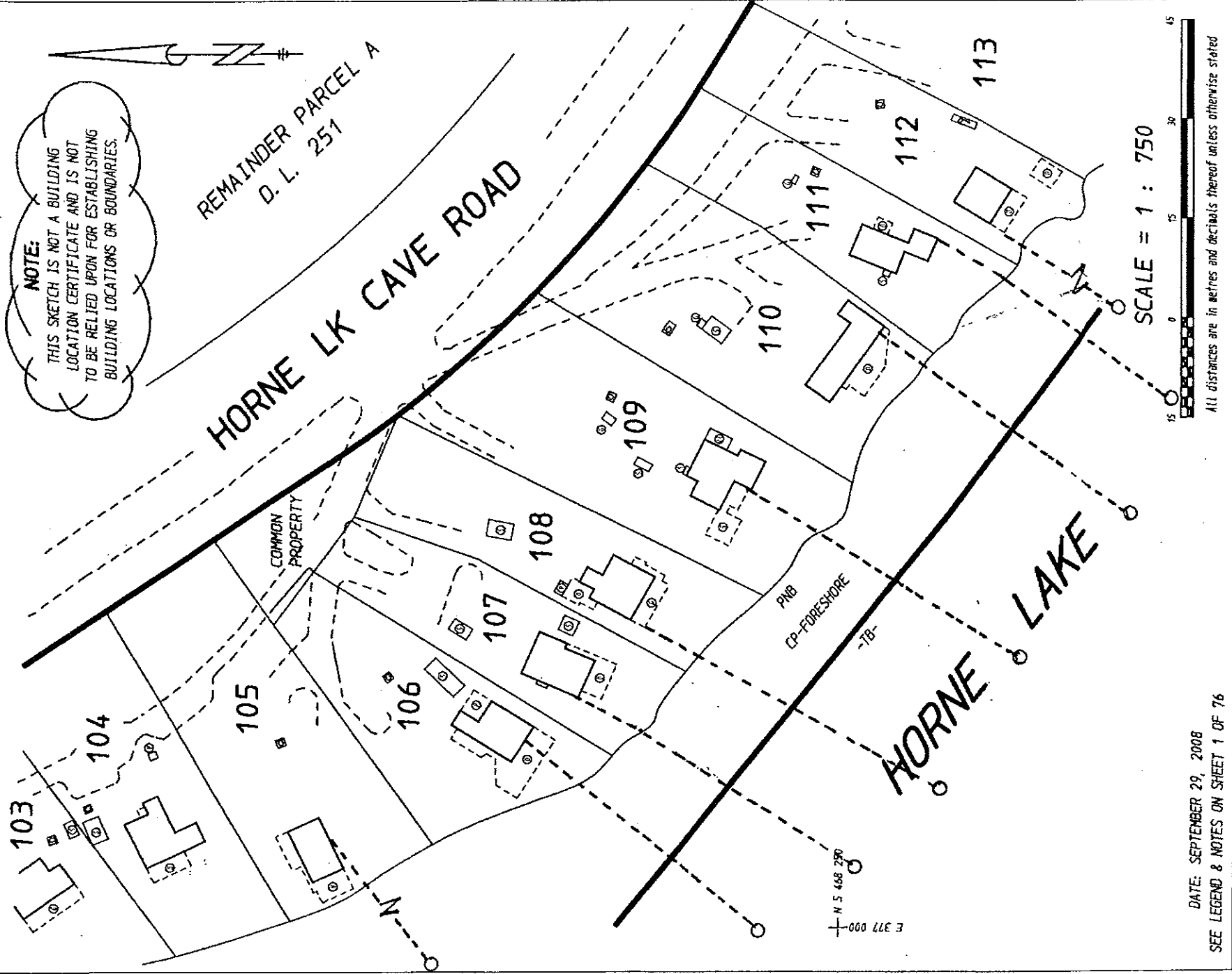
SCALE = 1 : 750

NOTE:
THIS SKETCH IS NOT A BUILDING
LOCATION CERTIFICATE AND IS NOT
TO BE RELIED UPON FOR ESTABLISHING
BUILDING LOCATIONS OR BOUNDARIES.

DATE: SEPTEMBER 29, 2008
SEE LEGEND & NOTES ON SHEET 1 OF 76

All distances are in metres and decimals thereof unless otherwise stated


SKETCH PLAN OF WATER LICENSE FOR:
STRATA LOTS 104 TO 112



SKETCH PLAN OF WATER LICENSE FOR:
STRATA LOTS 113 TO 118

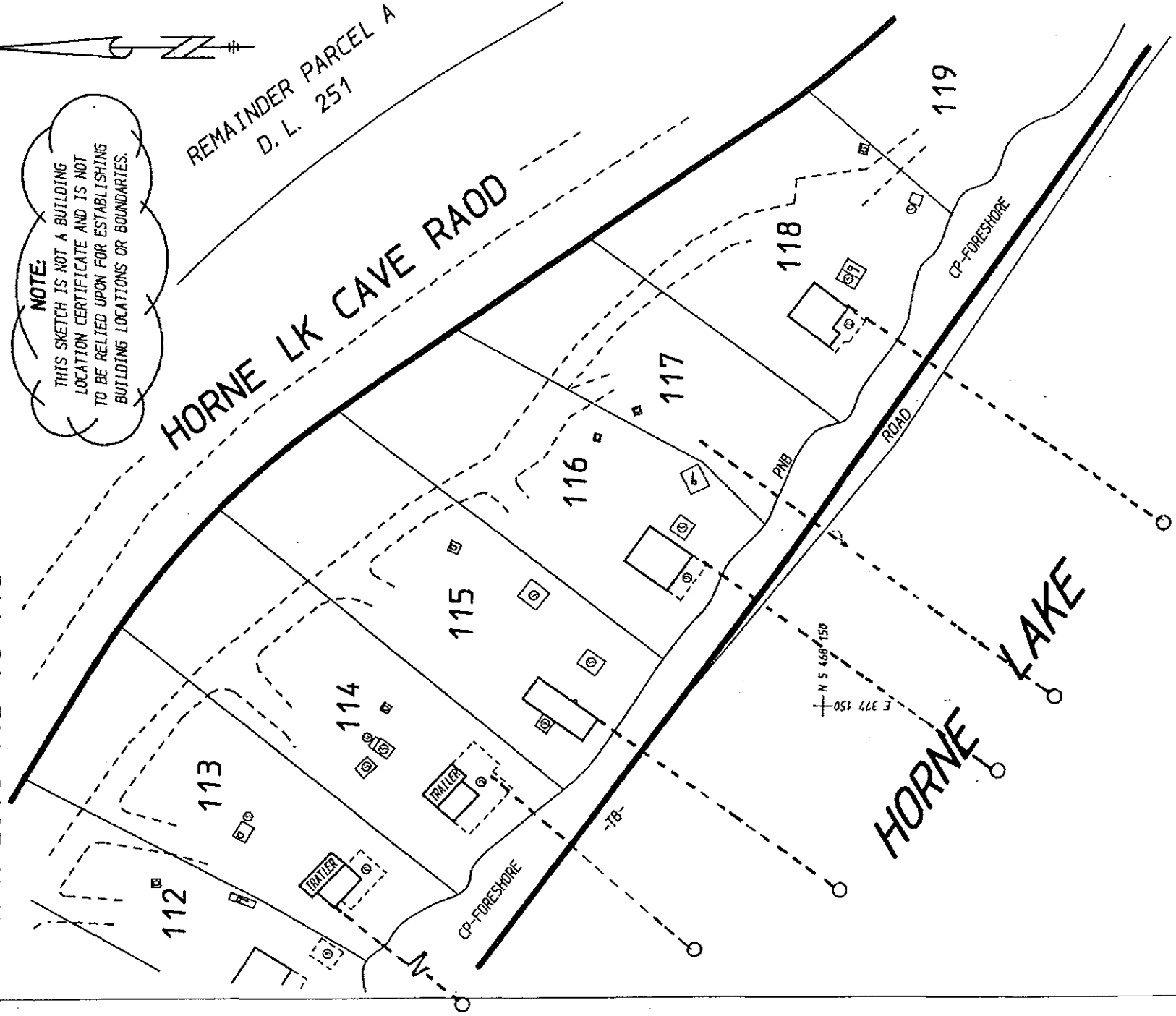
SHEET 26 OF 76 SHEETS

NOTE:
THIS SKETCH IS NOT A BUILDING
LOCATION CERTIFICATE AND IS NOT
TO BE RELIED UPON FOR ESTABLISHING
BUILDING LOCATIONS OR BOUNDARIES.



REMAINDER PARCEL A
D. L. 251

HORNE LK CAVE ROAD



SCALE = 1 : 750

All distances are in metres and decimals thereof unless otherwise stated

DATE: SEPTEMBER 29, 2008
SEE LEGEND & NOTES ON SHEET 1 OF 76

SKETCH PLAN OF WATER LICENSE FOR:
STRATA LOT 119.

SHEET 27 OF 76 SHEETS

NOTE:
THIS SKETCH IS NOT A BUILDING
LOCATION CERTIFICATE AND IS NOT
TO BE RELIED UPON FOR ESTABLISHING
BUILDING LOCATIONS OR BOUNDARIES.

REMAINDER PARCEL A
D. L. 251



HORNE LK CAVE ROAD

DISTRICT LOT 250

117

118

119

EP-FORESHORE

PMB

GAZETTE ROAD

ROAD

GAZETTE ROAD

N 5 468 100
E 377 200

HORNE LAKE

SCALE = 1 : 750



DATE: SEPTEMBER 29, 2008
SEE LEGEND & NOTES ON SHEET 1 OF 76

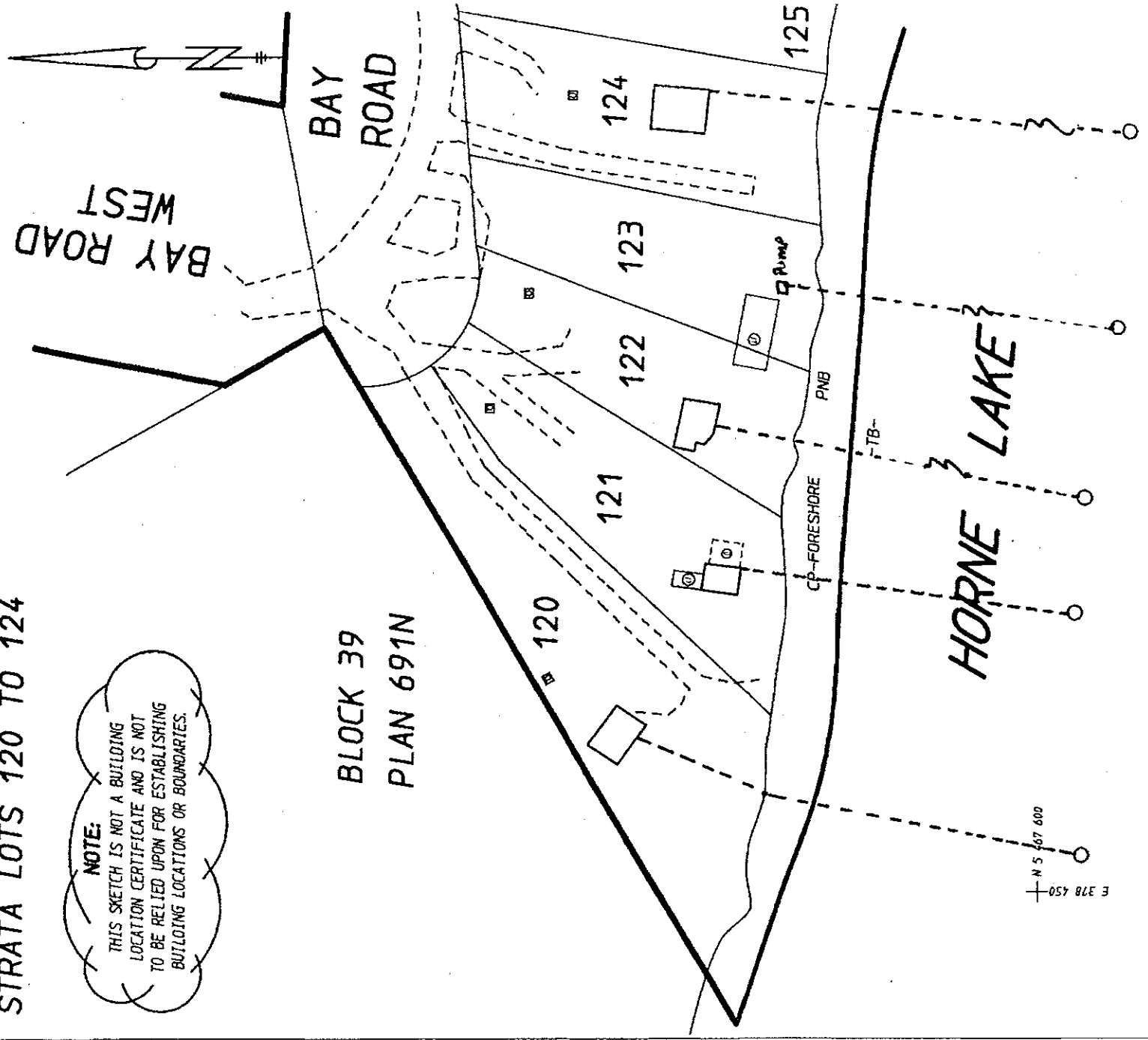
All distances are in metres and decimals thereof unless otherwise stated

SKETCH PLAN OF WATER LICENSE FOR:
STRATA LOTS 120 TO 124

SHEET 28 OF 76 SHEETS

NOTE:
THIS SKETCH IS NOT A BUILDING
LOCATION CERTIFICATE AND IS NOT
TO BE RELIED UPON FOR ESTABLISHING
BUILDING LOCATIONS OR BOUNDARIES.

BLOCK 39
PLAN 691N

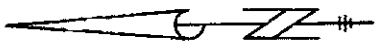


All distances are in metres and decimals thereof unless otherwise stated

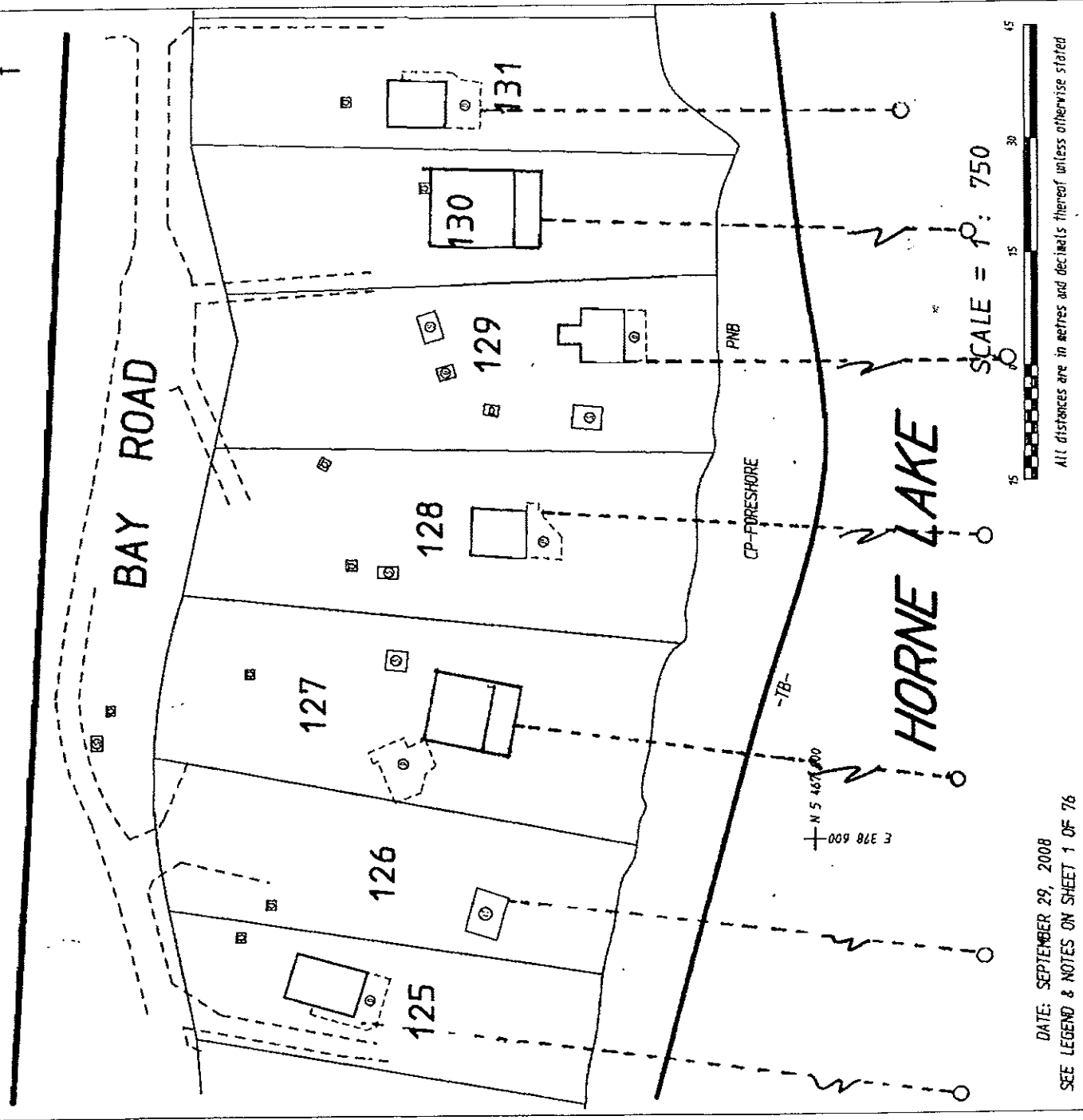
SKETCH PLAN OF WATER LICENSE FOR: STRATA LOTS 125 TO 131

NOTE:

THIS SKETCH IS NOT A BUILDING
LOCATION CERTIFICATE AND IS NOT
TO BE RELIED UPON FOR ESTABLISHING
BUILDING LOCATIONS OR BOUNDARIES.



REMAINDER PARCEL A
D. L. 251



DATE: SEPTEMBER 29, 2008

SEE LEGEND & NOTES ON SHEET 1 OF 76

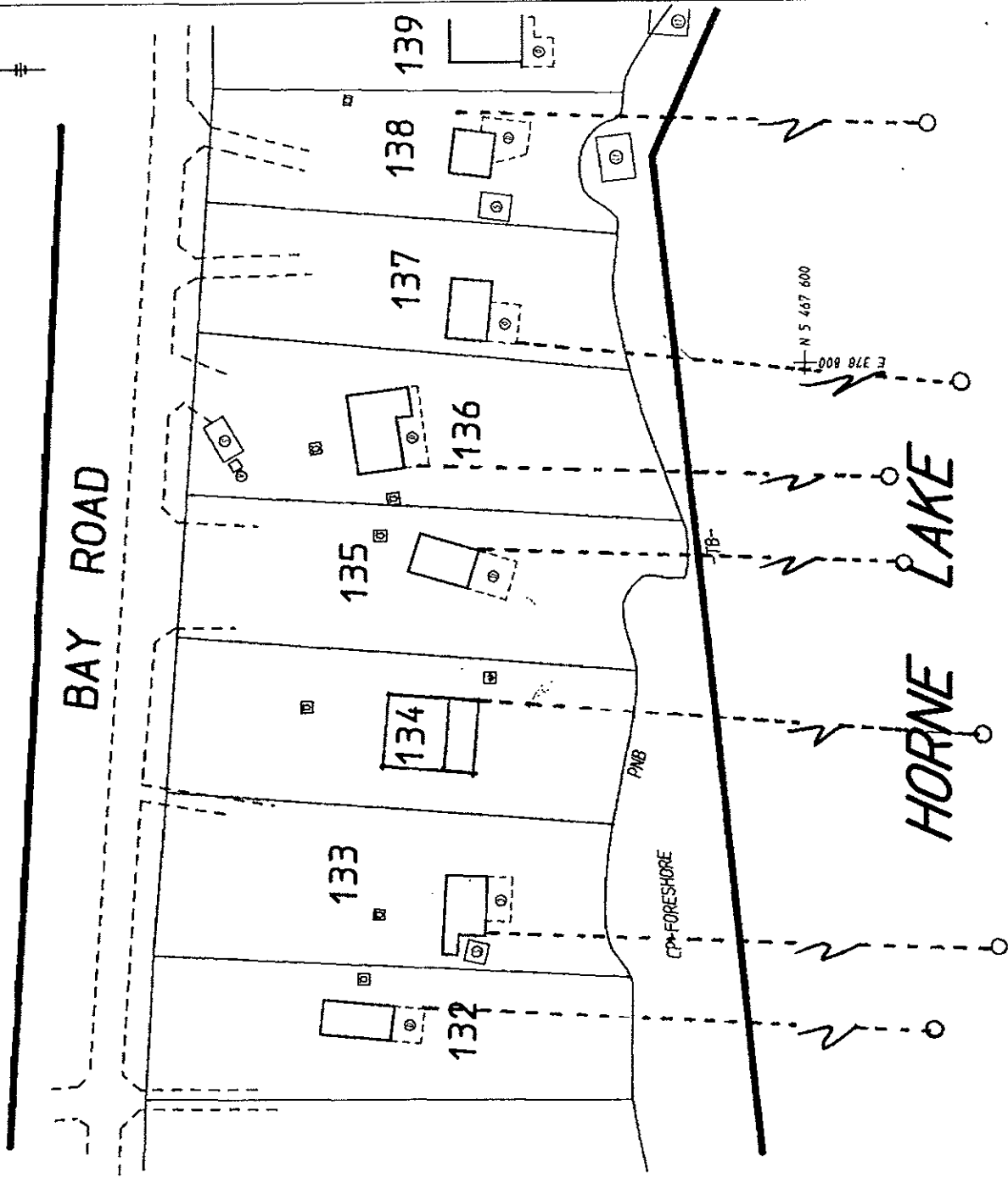
SCALE = 1:750

All distances are in metres and decimals thereof unless otherwise stated

SKETCH PLAN OF WATER LICENSE FOR:
STRATA LOTS 132 TO 138

NOTE:
THIS SKETCH IS NOT A BUILDING
LOCATION CERTIFICATE AND IS NOT
TO BE RELIED UPON FOR ESTABLISHING
BUILDING LOCATIONS OR BOUNDARIES.

REMAINDER PARCEL A
D. L. 251



SCALE = 1 : 750

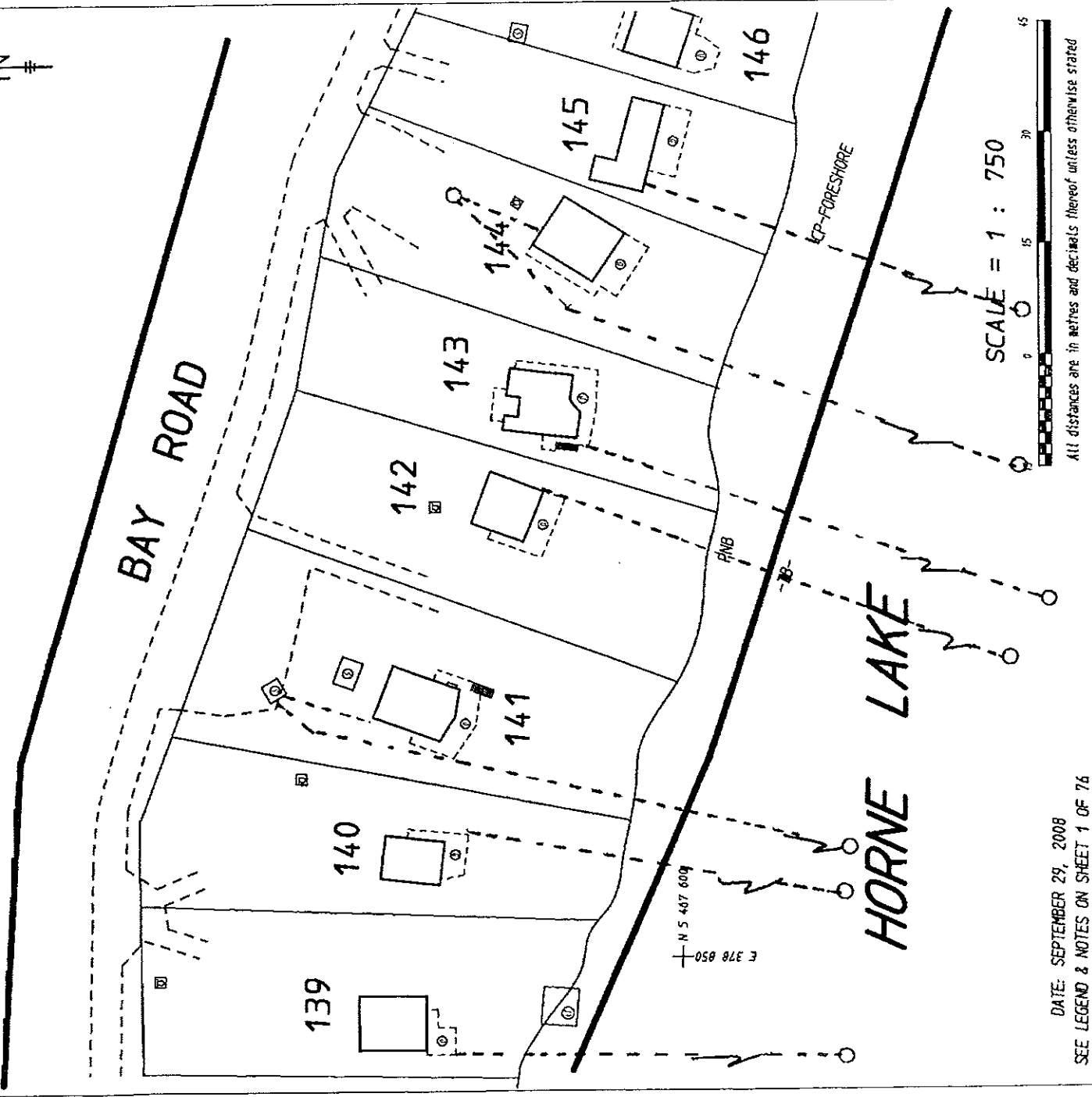


All distances are in metres and decimals thereof unless otherwise stated

SKETCH PLAN OF WATER LICENSE FOR: STRATA LOTS 139 TO 145

NOTE:
THIS SKETCH IS NOT A BUILDING
LOCATION CERTIFICATE AND IS NOT
TO BE RELIED UPON FOR ESTABLISHING
BUILDING LOCATIONS OR BOUNDARIES.


REMAINDER PARCEL A
D. L. 251



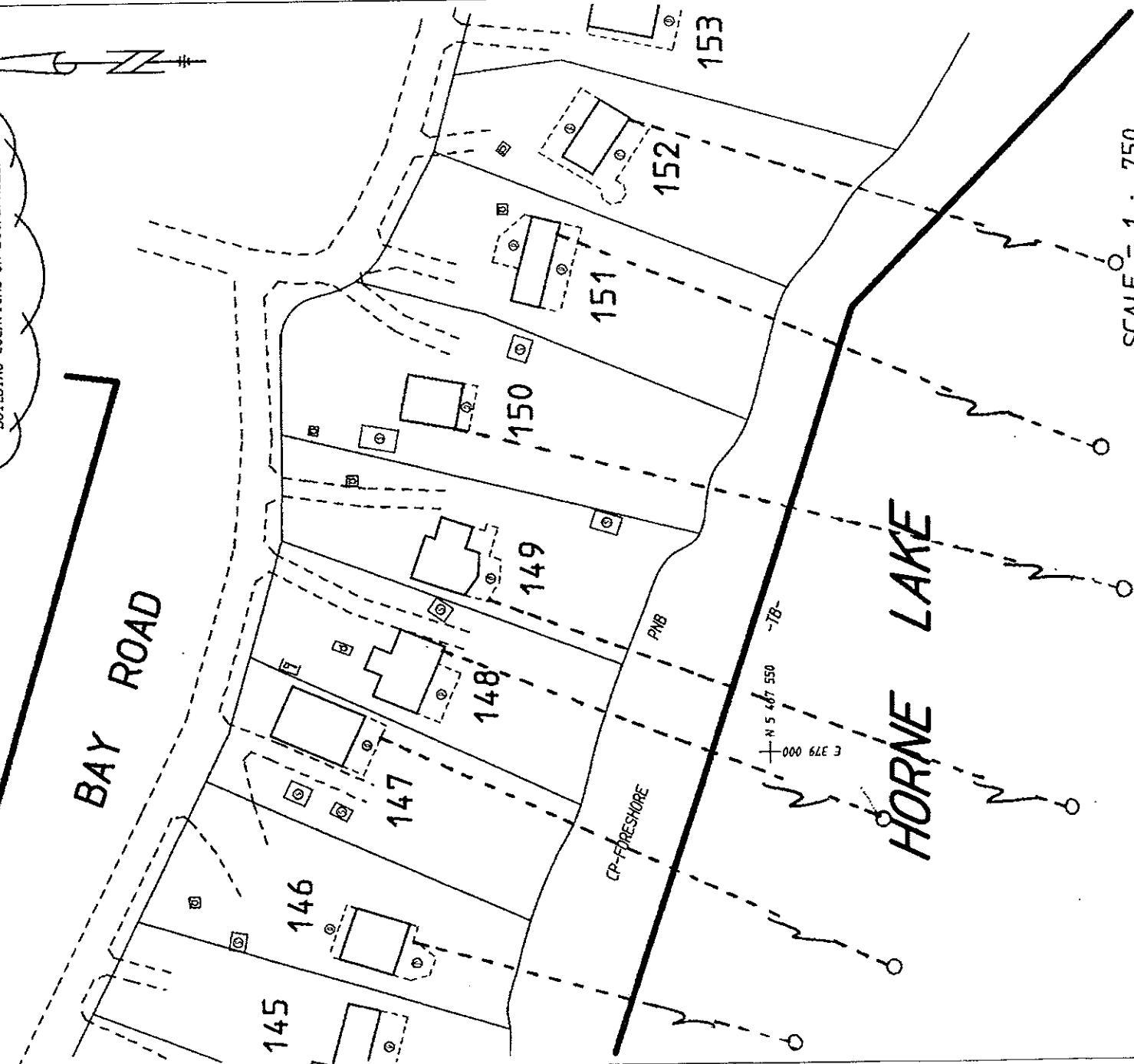
SKETCH PLAN OF WATER LICENSE FOR:
STRATA LOTS 146 TO 152

REMAINDER PARCEL A
D. L. 251

NOTE:
THIS SKETCH IS NOT A BUILDING
LOCATION CERTIFICATE AND IS NOT
TO BE RELIED UPON FOR ESTABLISHING
BUILDING LOCATIONS OR BOUNDARIES.



BAY ROAD



SCALE = 1 : 750

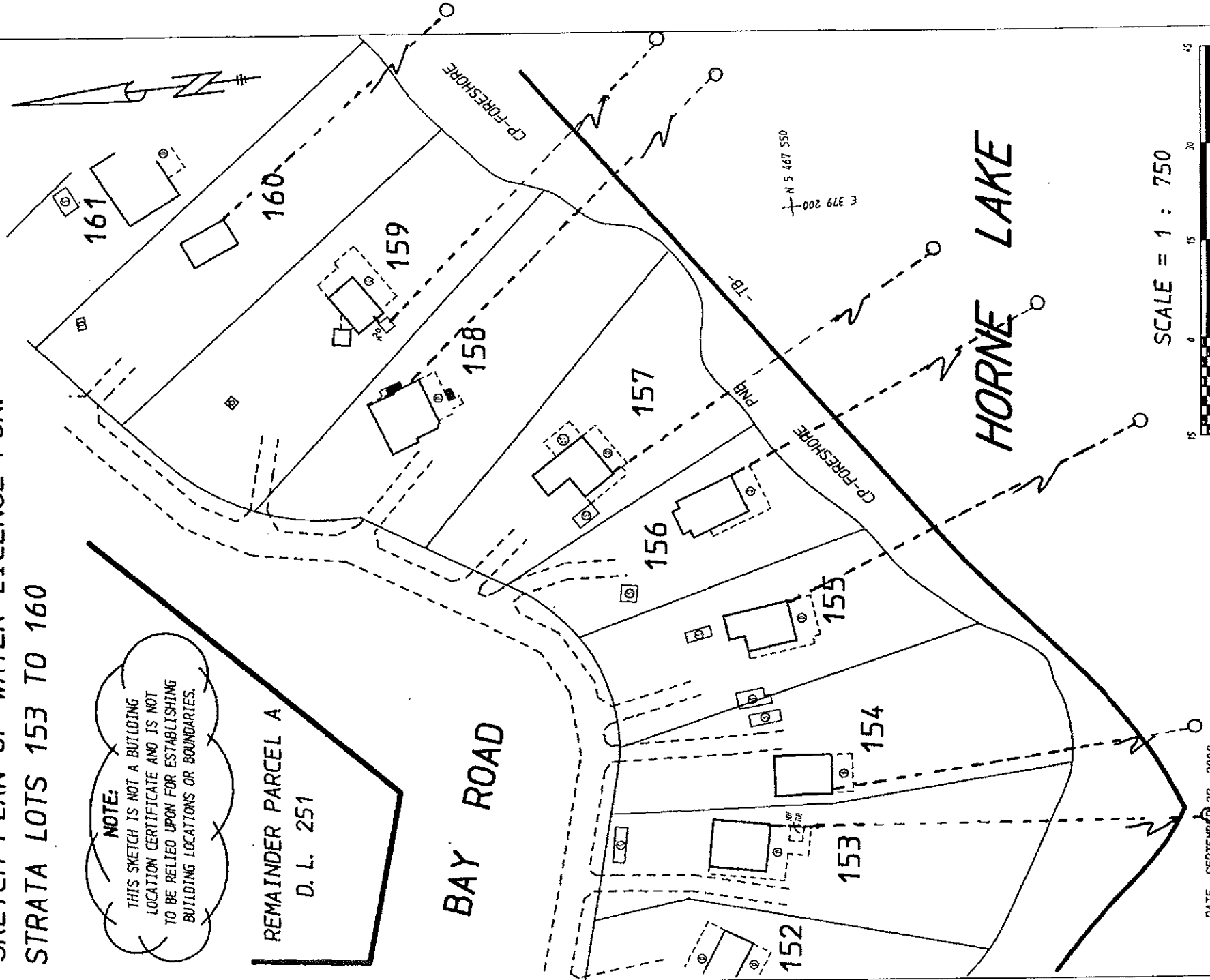
All distances are in metres and decimals thereof unless otherwise stated

SKETCH PLAN OF WATER LICENSE FOR:
STRATA LOTS 153 TO 160

NOTE:
THIS SKETCH IS NOT A BUILDING
LOCATION CERTIFICATE AND IS NOT
TO BE RELIED UPON FOR ESTABLISHING
BUILDING LOCATIONS OR BOUNDARIES.

REMAINDER PARCEL A
D. L. 251

BAY ROAD

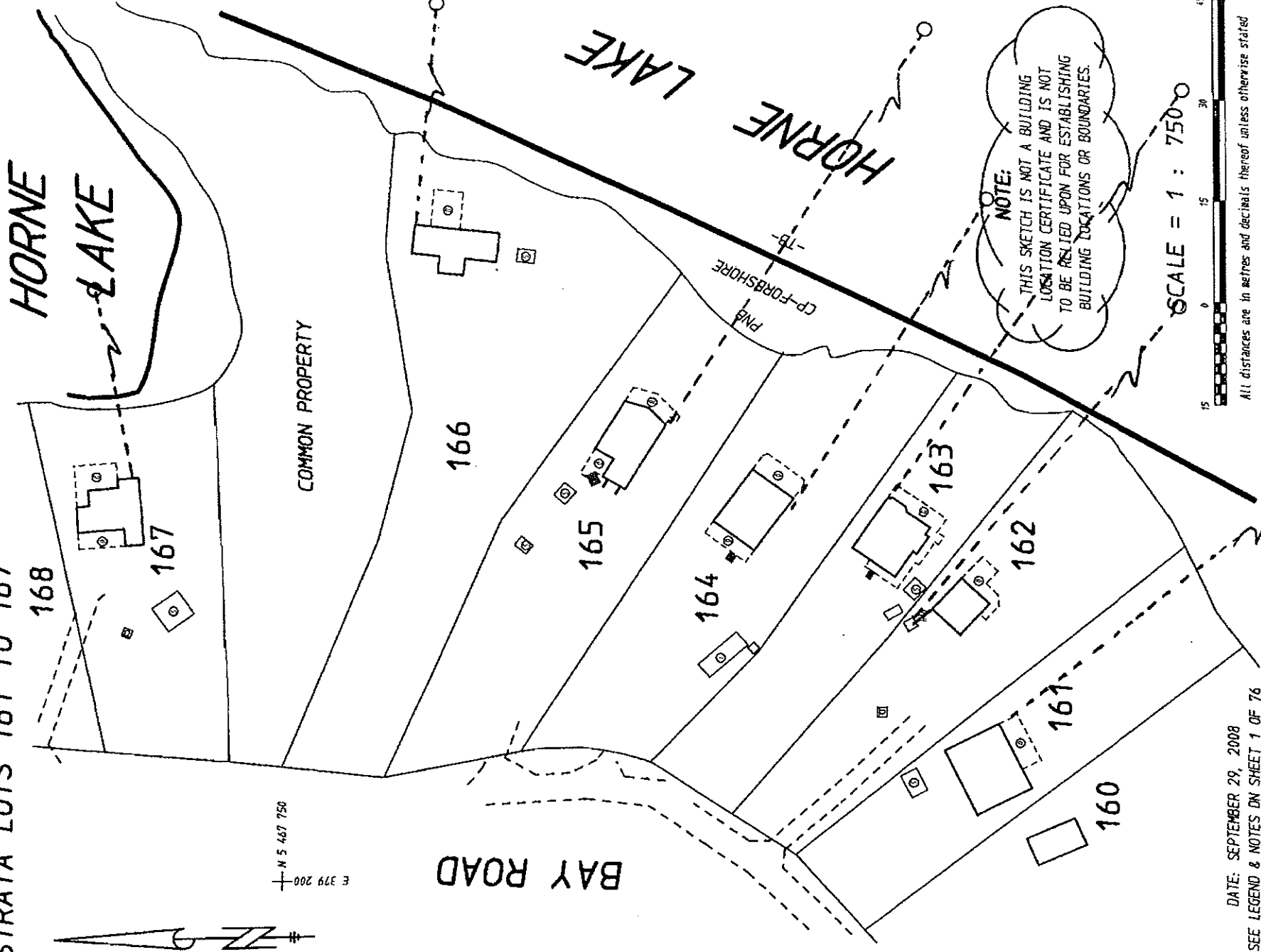


SCALE = 1 : 750



All distances are in metres and decimals thereof unless otherwise stated

SKETCH PLAN OF WATER LICENSE FOR:
STRATA LOTS 161 TO 167



N 5 467 750
E 379 200

NOTE:
THIS SKETCH IS NOT A BUILDING
LOCATION CERTIFICATE AND IS NOT
TO BE RELIED UPON FOR ESTABLISHING
BUILDING LOCATIONS OR BOUNDARIES.

SCALE = 1 : 7500

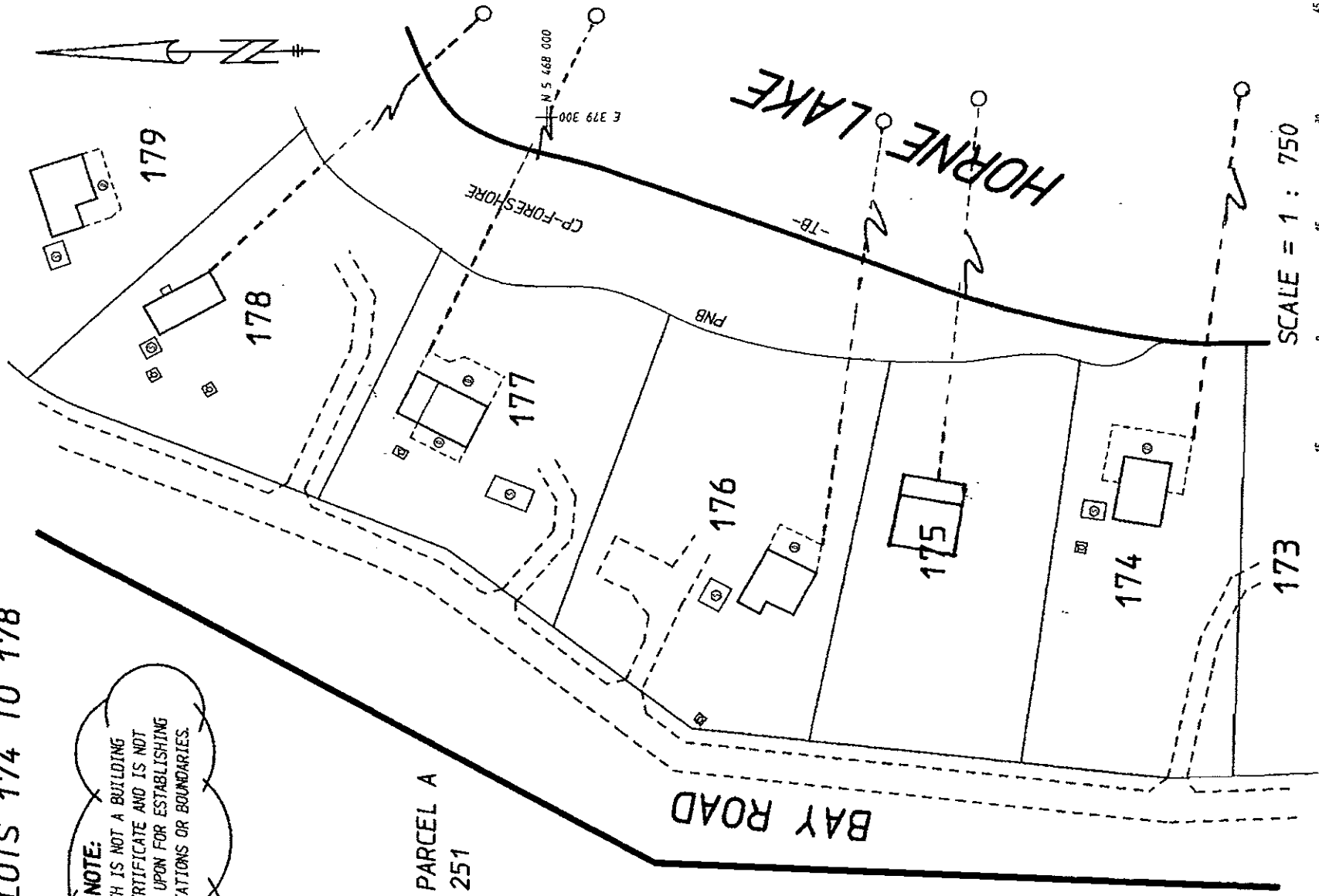


SKETCH PLAN OF WATER LICENSE FOR:
STRATA LOTS 174 TO 178

SHEET 36 OF 76 SHEETS

NOTE:
THIS SKETCH IS NOT A BUILDING
LOCATION CERTIFICATE AND IS NOT
TO BE RELIED UPON FOR ESTABLISHING
BUILDING LOCATIONS OR BOUNDARIES.

REMAINDER PARCEL A
D. L. 251



SCALE = 1 : 750



All distances are in metres and decimals thereof unless otherwise stated

DATE: SEPTEMBER 29, 2008
SEE LEGEND & NOTES ON SHEET 1 OF 76

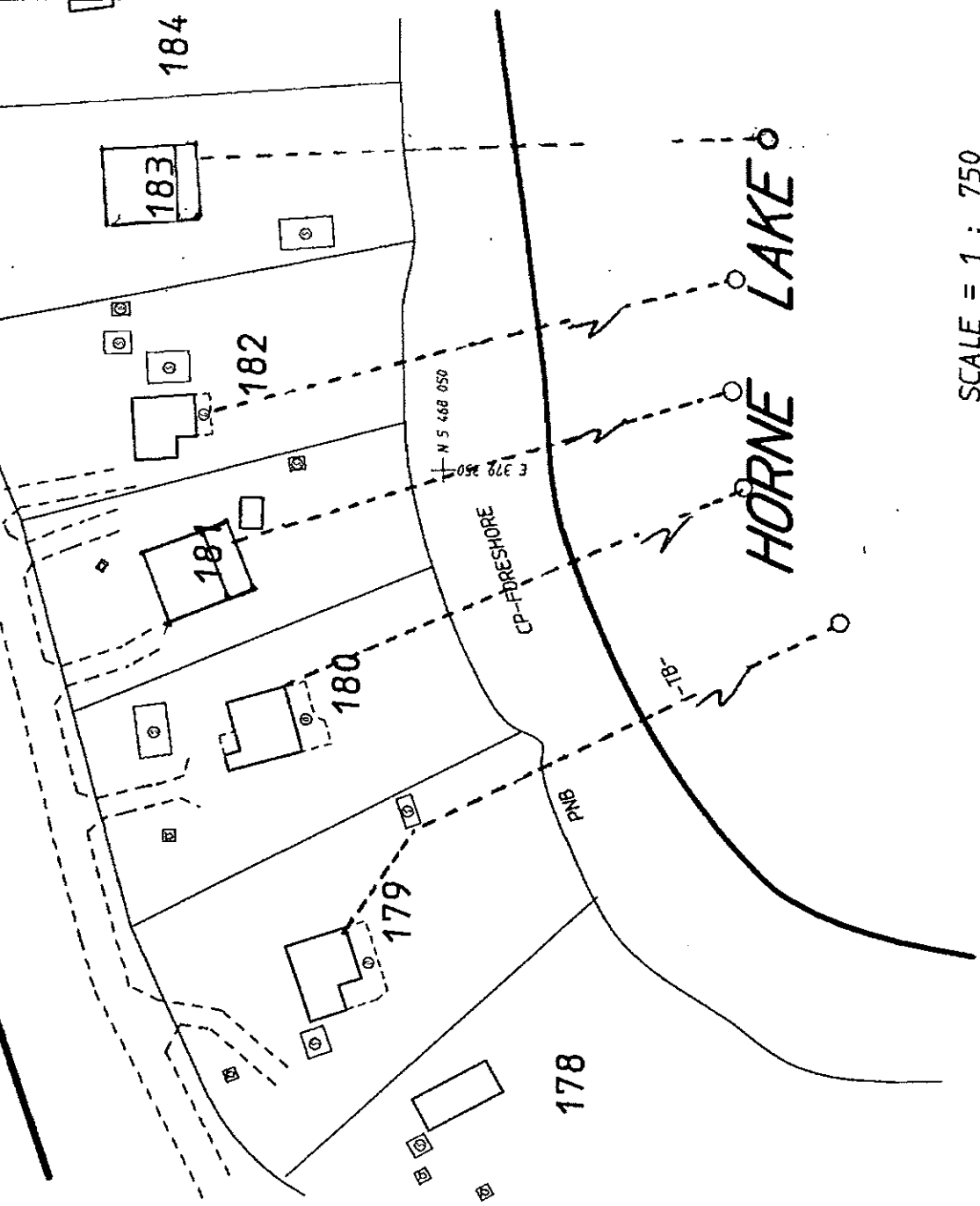
SKETCH PLAN OF WATER LICENSE FOR: STRATA LOTS 179 TO 183

NOTE:
THIS SKETCH IS NOT A BUILDING
LOCATION CERTIFICATE AND IS NOT
TO BE RELIED UPON FOR ESTABLISHING
BUILDING LOCATIONS OR BOUNDARIES.

REMAINDER PARCEL A
D. L. 251



BAY ROAD



SCALE = 1 : 750



All distances are in metres and decimals thereof unless otherwise stated

SKETCH PLAN OF WATER LICENSE FOR: STRATA LOTS 184 TO 189

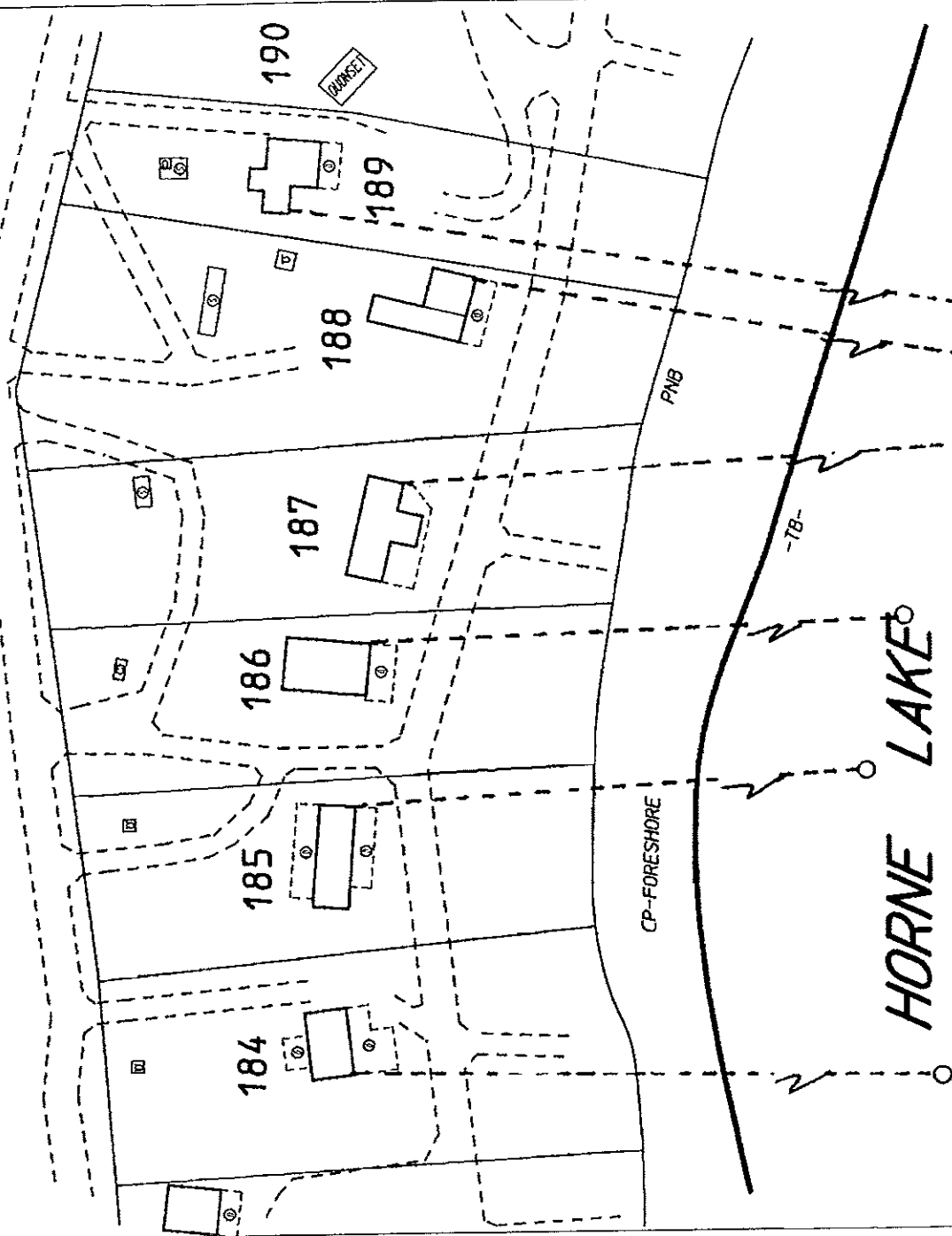
NOTE:
THIS SKETCH IS NOT A BUILDING
LOCATION CERTIFICATE AND IS NOT
TO BE RELIED UPON FOR ESTABLISHING
BUILDING LOCATIONS OR BOUNDARIES.

REMAINDER PARCEL A
D. L. 251

N 5 468 150
E 379 450



BAY ROAD

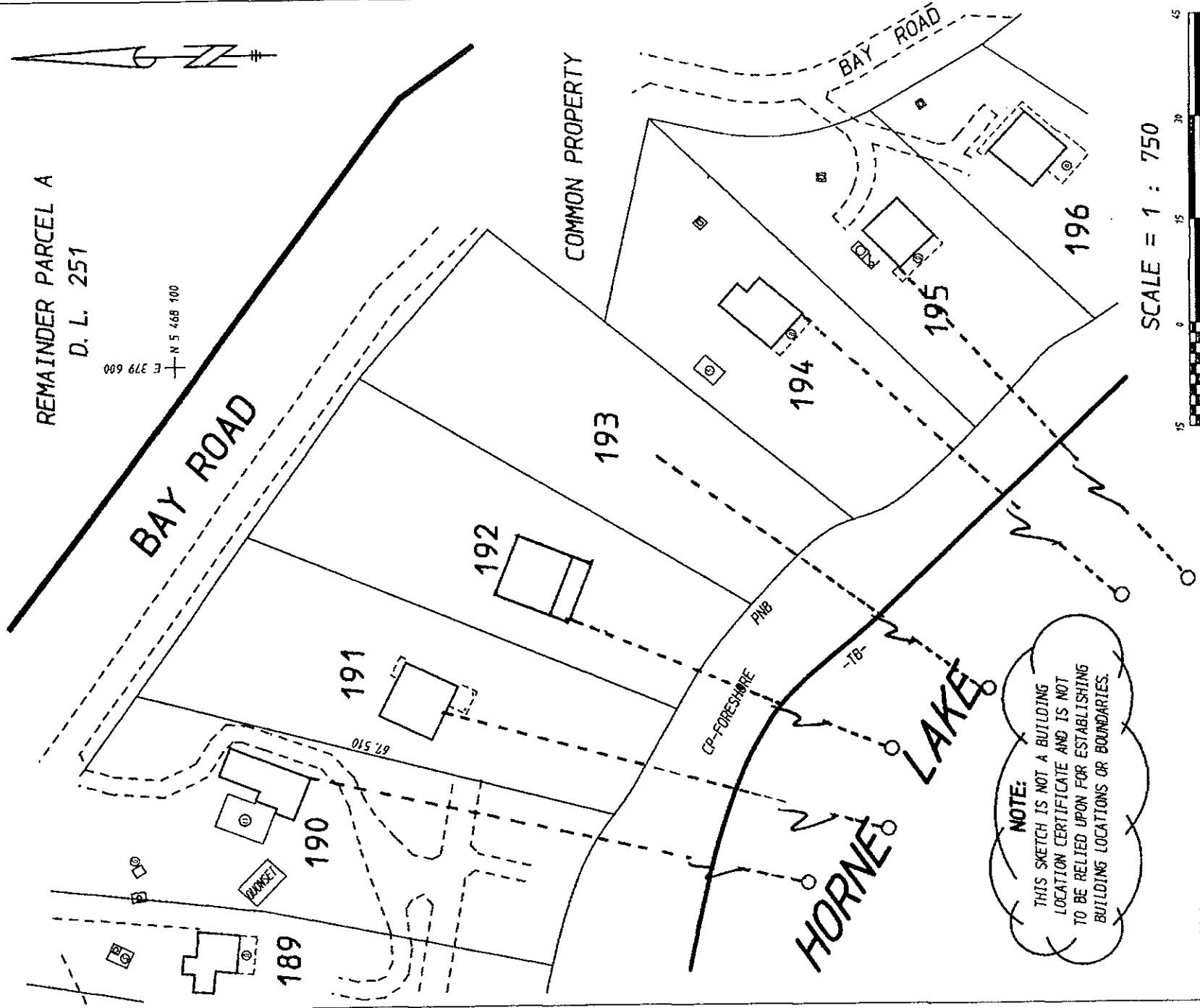


SCALE = 1 : 750



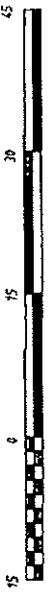
All distances are in metres and decimals thereof unless otherwise stated

SKETCH PLAN OF WATER LICENSE FOR:
STRATA LOTS 190 TO 195



NOTE:
THIS SKETCH IS NOT A BUILDING
LOCATION CERTIFICATE AND IS NOT
TO BE RELIED UPON FOR ESTABLISHING
BUILDING LOCATIONS OR BOUNDARIES.

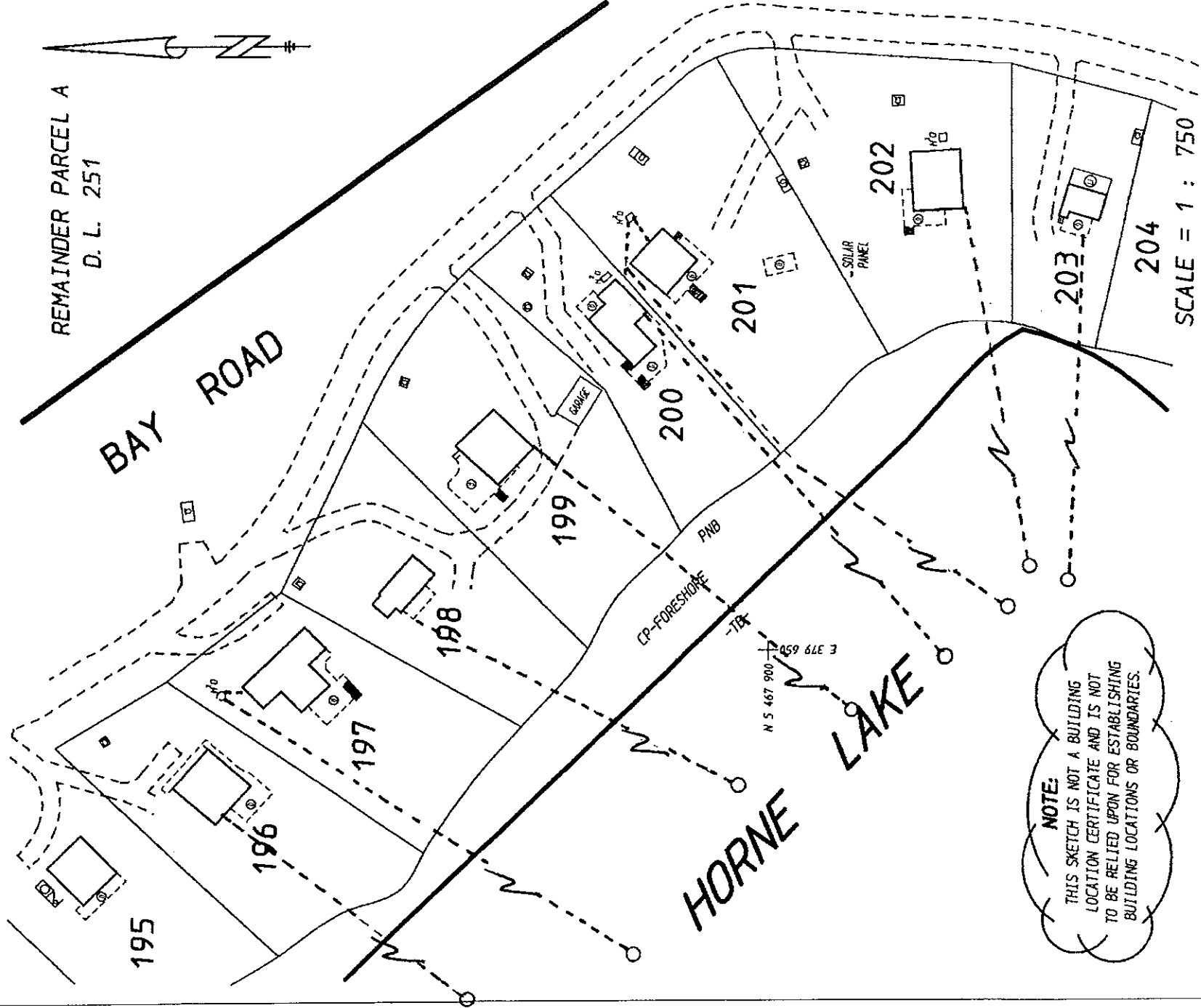
SCALE = 1 : 750



All distances are in metres and decimals thereof unless otherwise stated

SKETCH PLAN OF WATER LICENSE FOR:
STRATA LOTS 196 TO 203

SHEET 40 OF 76 SHEETS



NOTE:
THIS SKETCH IS NOT A BUILDING
LOCATION CERTIFICATE AND IS NOT
TO BE RELIED UPON FOR ESTABLISHING
BUILDING LOCATIONS OR BOUNDARIES.

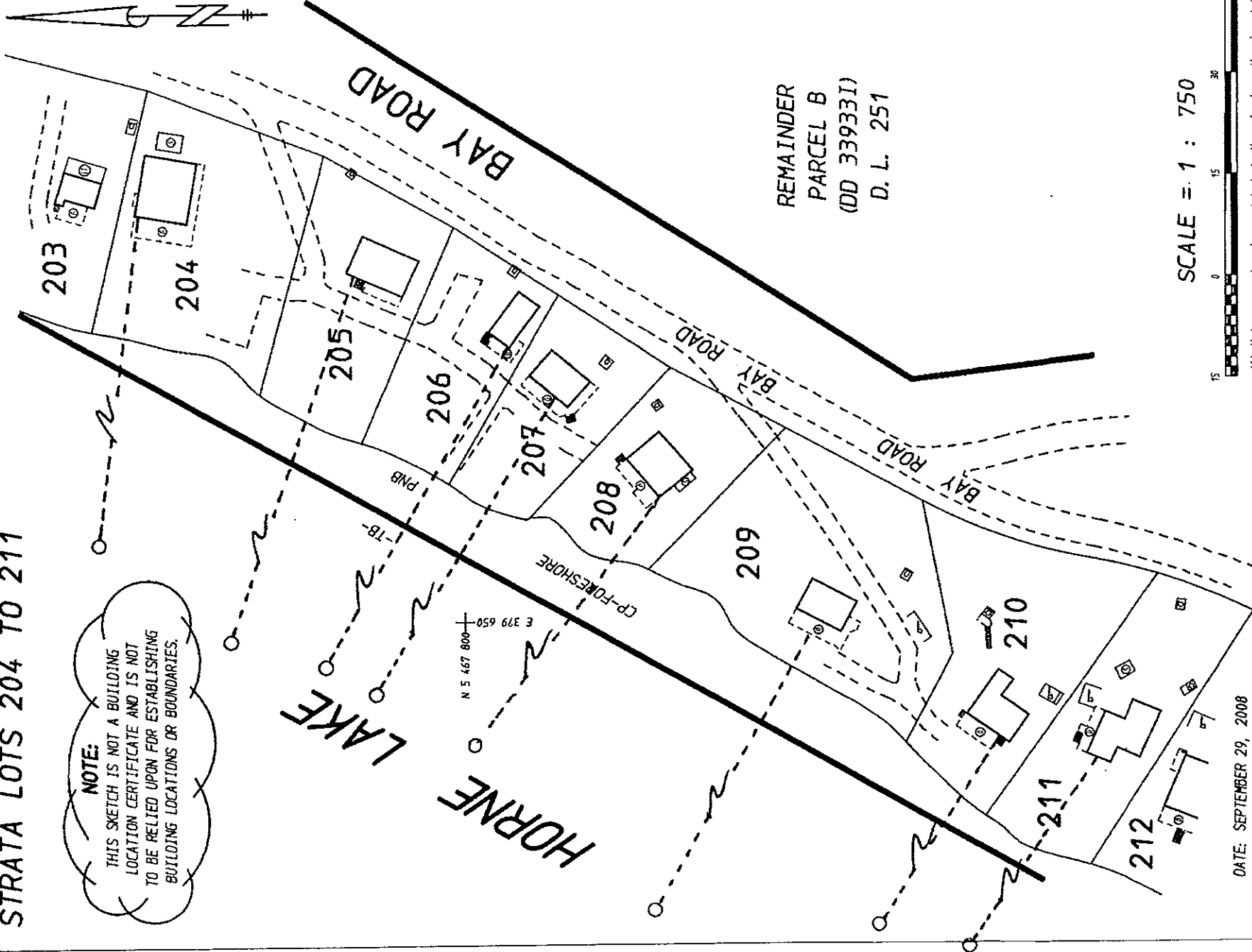


All distances are in metres and decimals thereof unless otherwise stated

DATE: SEPTEMBER 29, 2008
SEE LEGEND & NOTES ON SHEET 1 OF 76

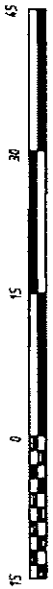
SKETCH PLAN OF WATER LICENSE FOR: STRATA LOTS 204 TO 211

NOTE:
THIS SKETCH IS NOT A BUILDING
LOCATION CERTIFICATE AND IS NOT
TO BE RELIED UPON FOR ESTABLISHING
BUILDING LOCATIONS OR BOUNDARIES.



REMAINDER
PARCEL B
(DD 339331)
D. L. 251

SCALE = 1 : 750



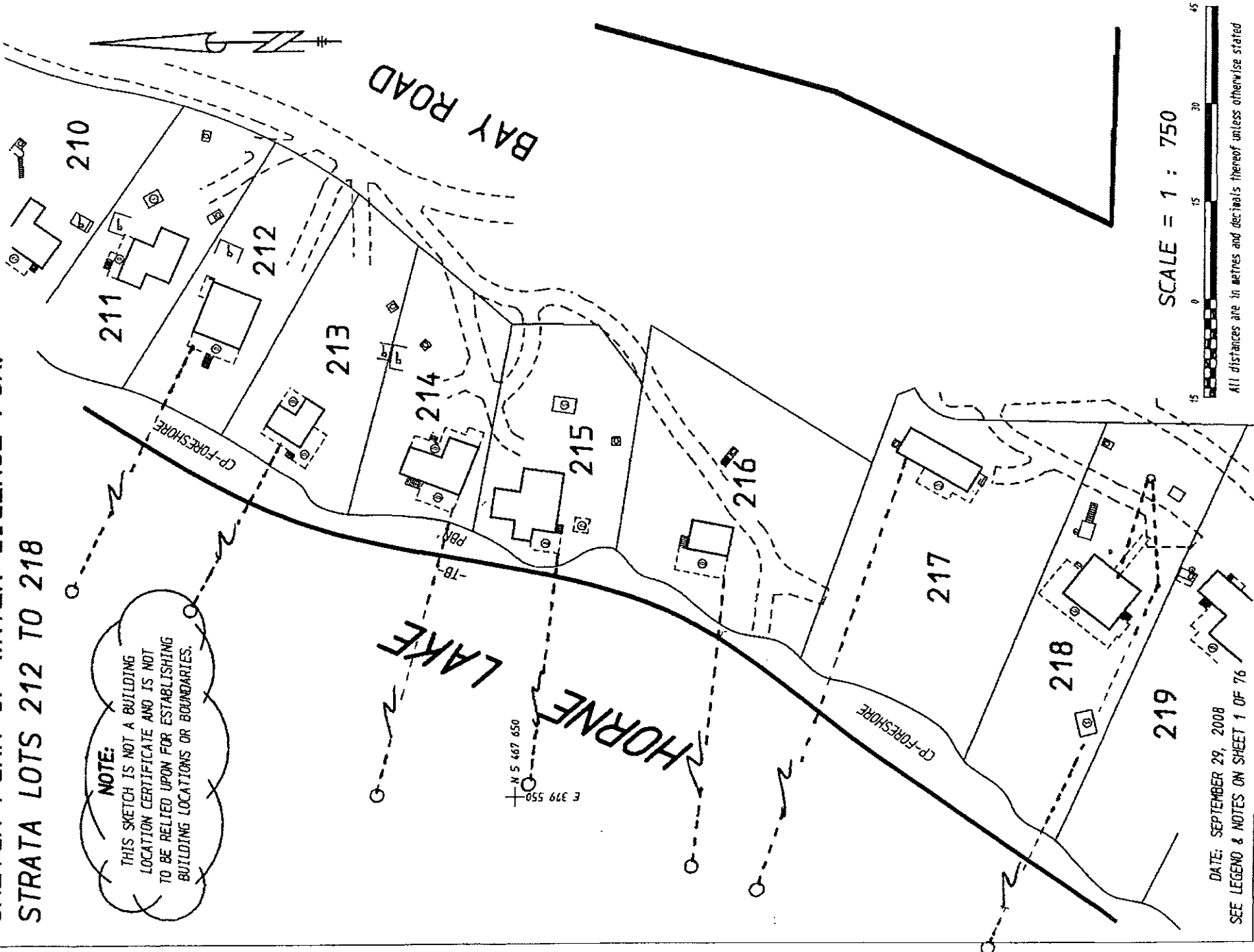
All distances are in metres and decimals thereof unless otherwise stated

DATE: SEPTEMBER 29, 2008
SEE LEGEND & NOTES ON SHEET 1 OF 76

SKETCH PLAN OF WATER LICENSE FOR:
STRATA LOTS 212 TO 218

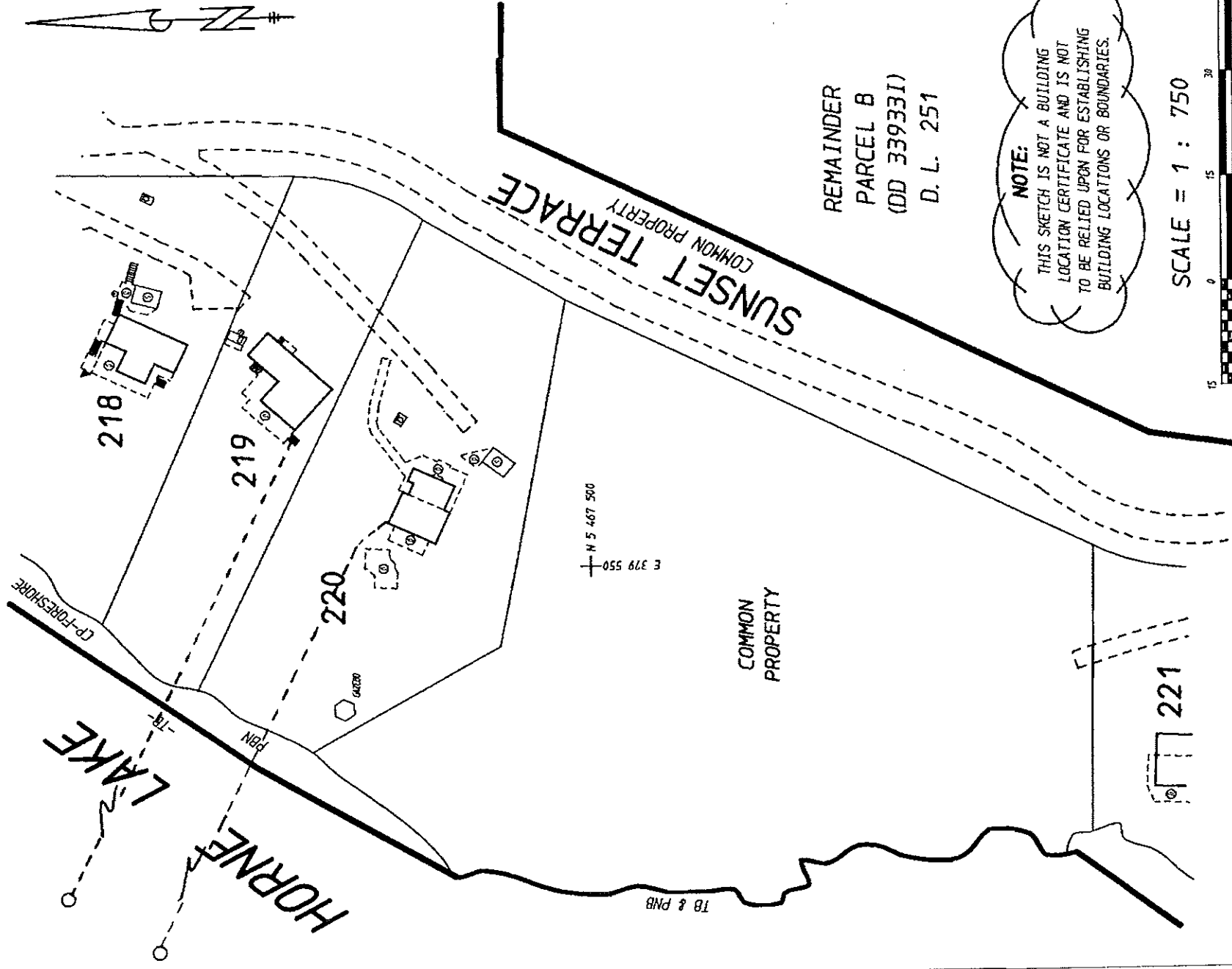
SHEET 42 OF 76 SHEETS

NOTE:
THIS SKETCH IS NOT A BUILDING
LOCATION CERTIFICATE AND IS NOT
TO BE RELIED UPON FOR ESTABLISHING
BUILDING LOCATIONS OR BOUNDARIES.



DATE: SEPTEMBER 29, 2008
SEE LEGEND & NOTES ON SHEET 1 OF 76


SKETCH PLAN OF WATER LICENSE FOR: STRATA LOTS 219 & 220



REMAINDER
PARCEL B
(DD 339331)
D. L. 251

NOTE:
THIS SKETCH IS NOT A BUILDING
LOCATION CERTIFICATE AND IS NOT
TO BE RELIED UPON FOR ESTABLISHING
BUILDING LOCATIONS OR BOUNDARIES.

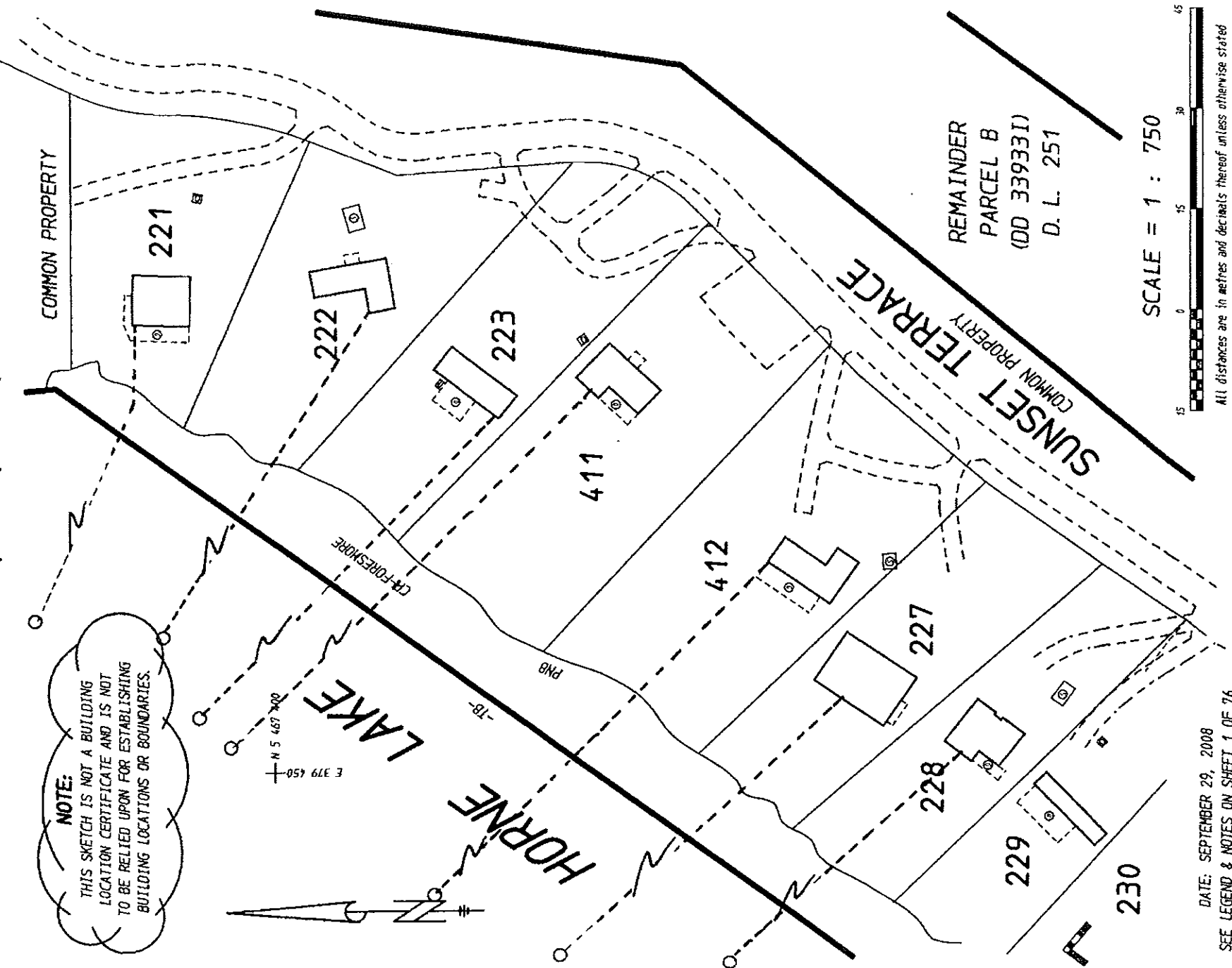
SCALE = 1 : 750



All distances are in metres and decimals thereof unless otherwise stated

SKETCH PLAN OF WATER LICENSE FOR:
STRATA LOTS 221 TO 223, 411, 412, 227 & 228.

NOTE:
THIS SKETCH IS NOT A BUILDING
LOCATION CERTIFICATE AND IS NOT
TO BE RELIED UPON FOR ESTABLISHING
BUILDING LOCATIONS OR BOUNDARIES.



REMAINDER
PARCEL B
(DD 339331)
D. L. 251

SCALE = 1 : 750



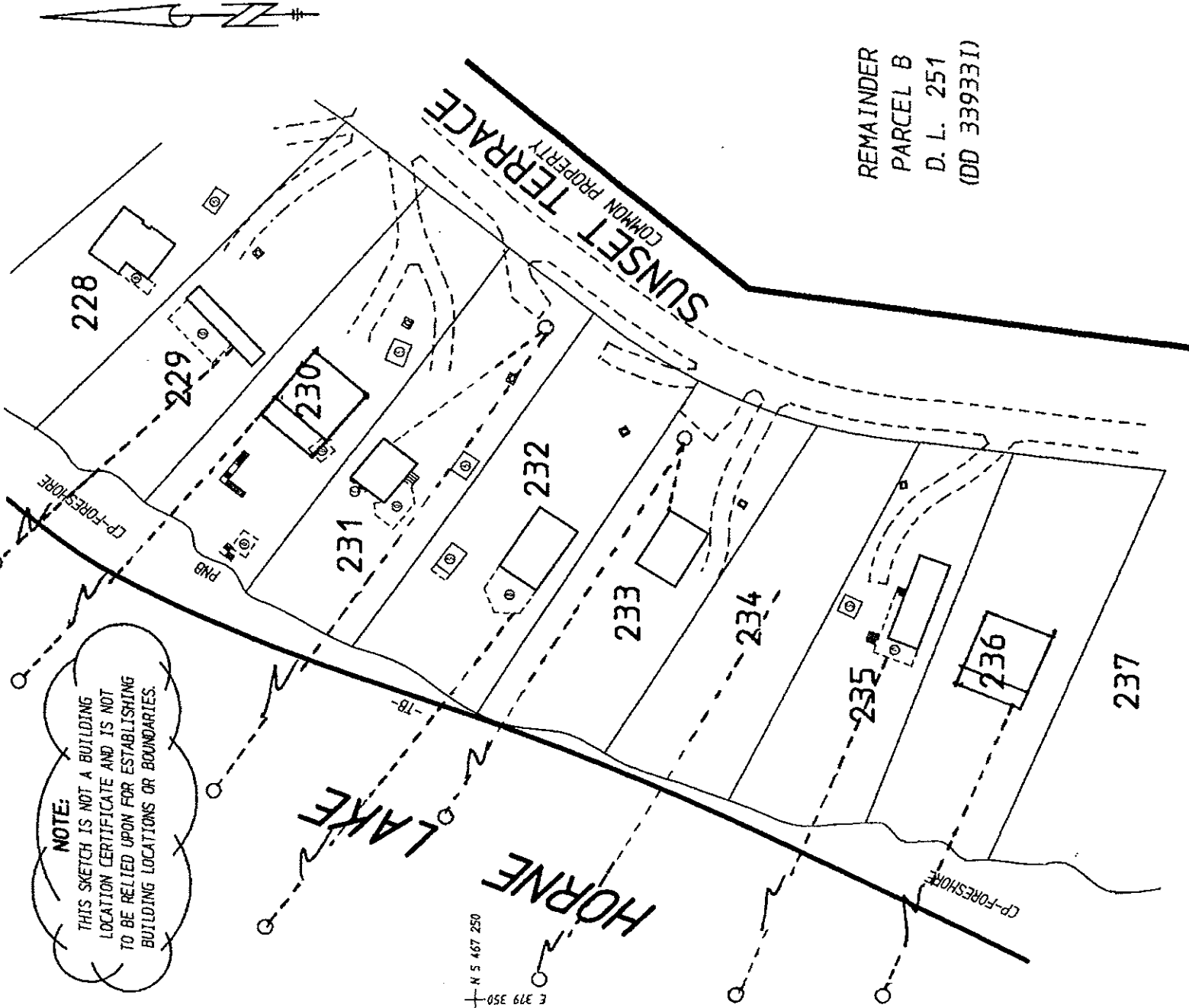
DATE: SEPTEMBER 29, 2008
SEE LEGEND & NOTES ON SHEET 1 OF 76

All distances are in metres and decimals thereof unless otherwise stated

SKETCH PLAN OF WATER LICENSE FOR:
STRATA LOTS 229 TO 236

NOTE:

THIS SKETCH IS NOT A BUILDING
LOCATION CERTIFICATE AND IS NOT
TO BE RELIED UPON FOR ESTABLISHING
BUILDING LOCATIONS OR BOUNDARIES.



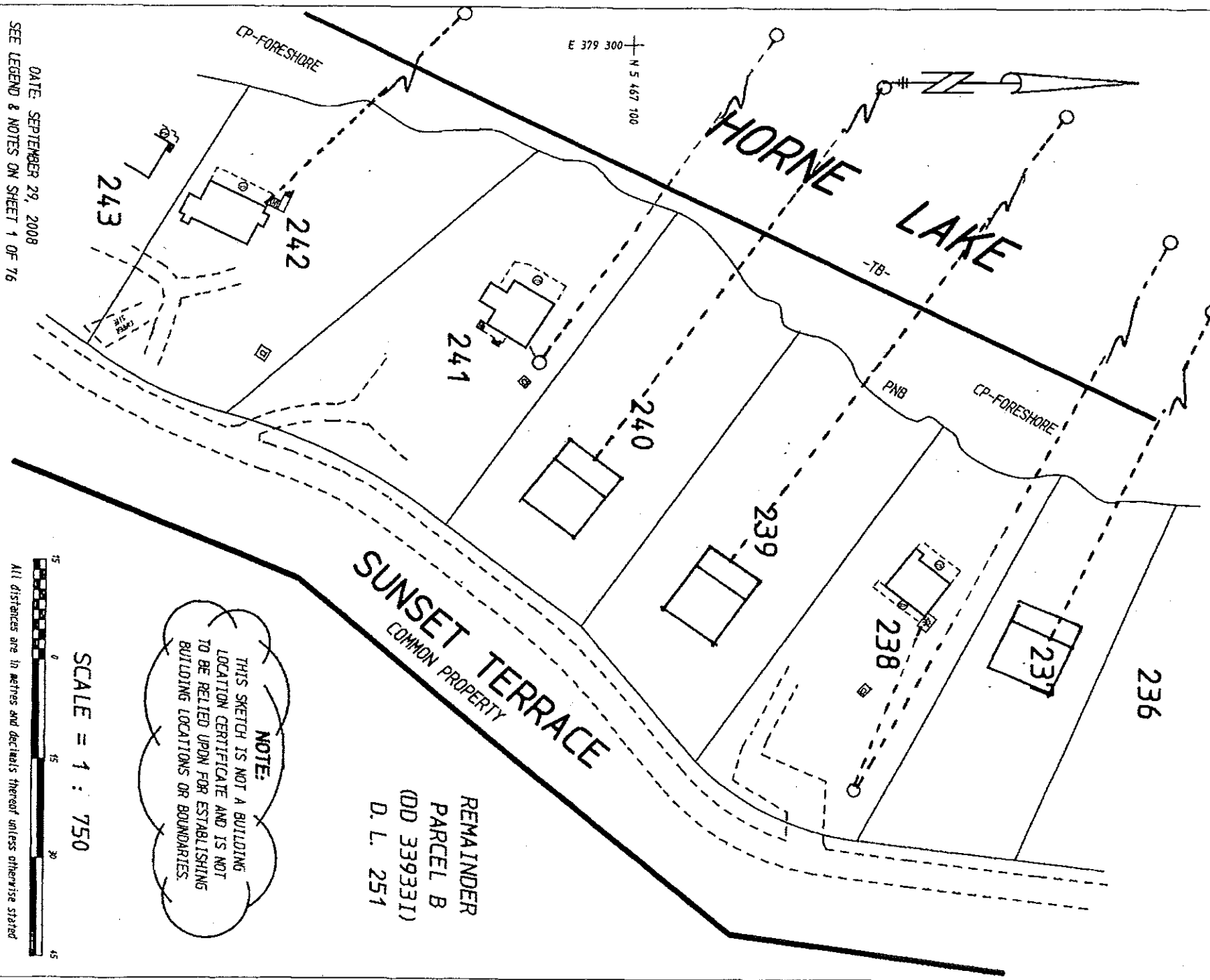
SCALE = 1 : 750



All distances are in metres and decimals thereof unless otherwise stated

SKETCH PLAN OF WATER LICENSE FOR:
STRATA LOTS 237 TO 242.

SHEET 46 OF 76 SHEETS



REMAINDER
PARCEL B
(DD 339331)
D. L. 251

NOTE:
THIS SKETCH IS NOT A BUILDING
LOCATION CERTIFICATE AND IS NOT
TO BE RELIED UPON FOR ESTABLISHING
BUILDING LOCATIONS OR BOUNDARIES.

SCALE = 1 : 750

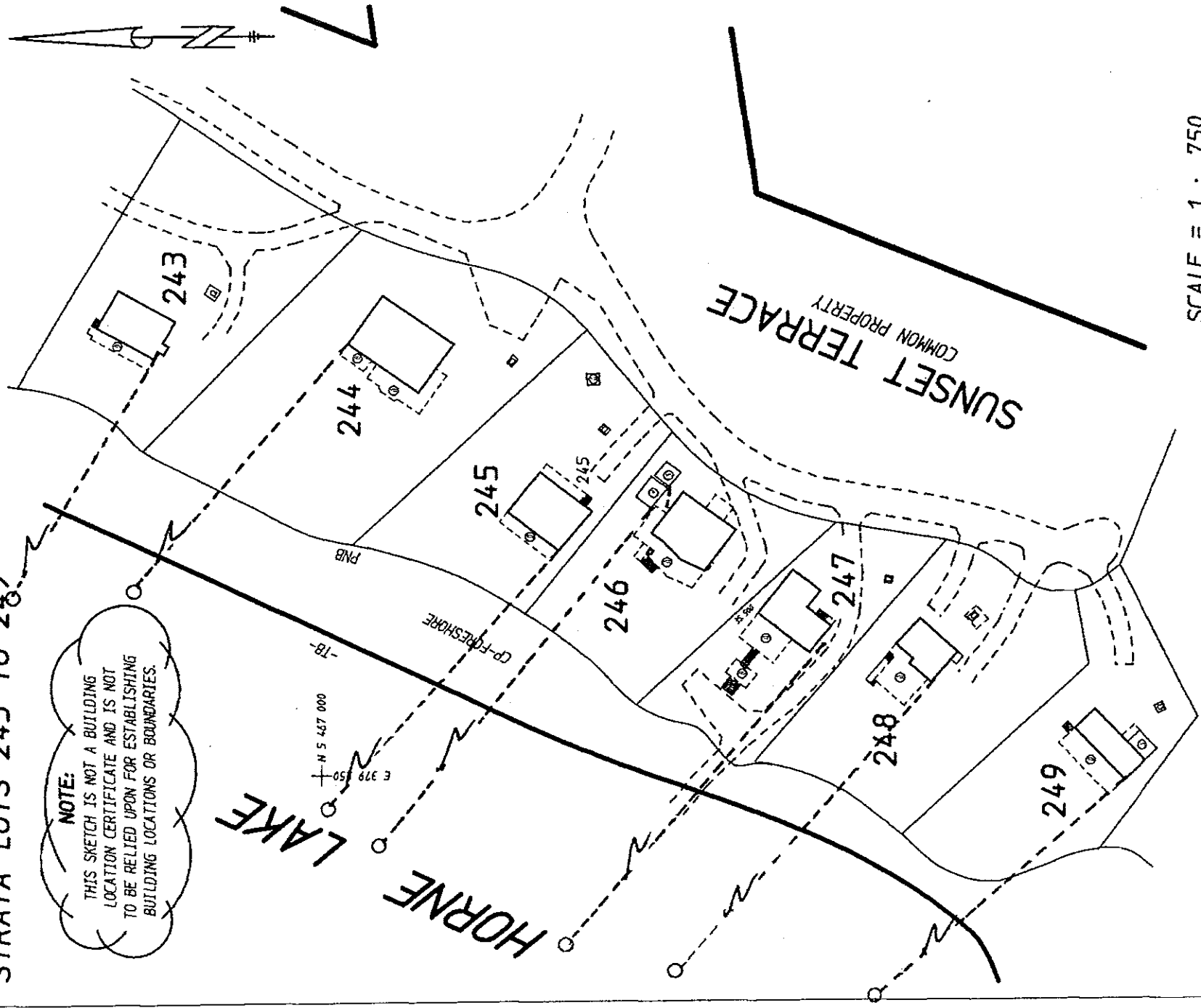


All distances are in metres and decimals thereof unless otherwise stated

DATE: SEPTEMBER 29, 2008
SEE LEGEND & NOTES ON SHEET 1 OF 76

SKETCH PLAN OF WATER LICENSE FOR:
STRATA LOTS 243 TO 249

NOTE:
THIS SKETCH IS NOT A BUILDING
LOCATION CERTIFICATE AND IS NOT
TO BE RELIED UPON FOR ESTABLISHING
BUILDING LOCATIONS OR BOUNDARIES.

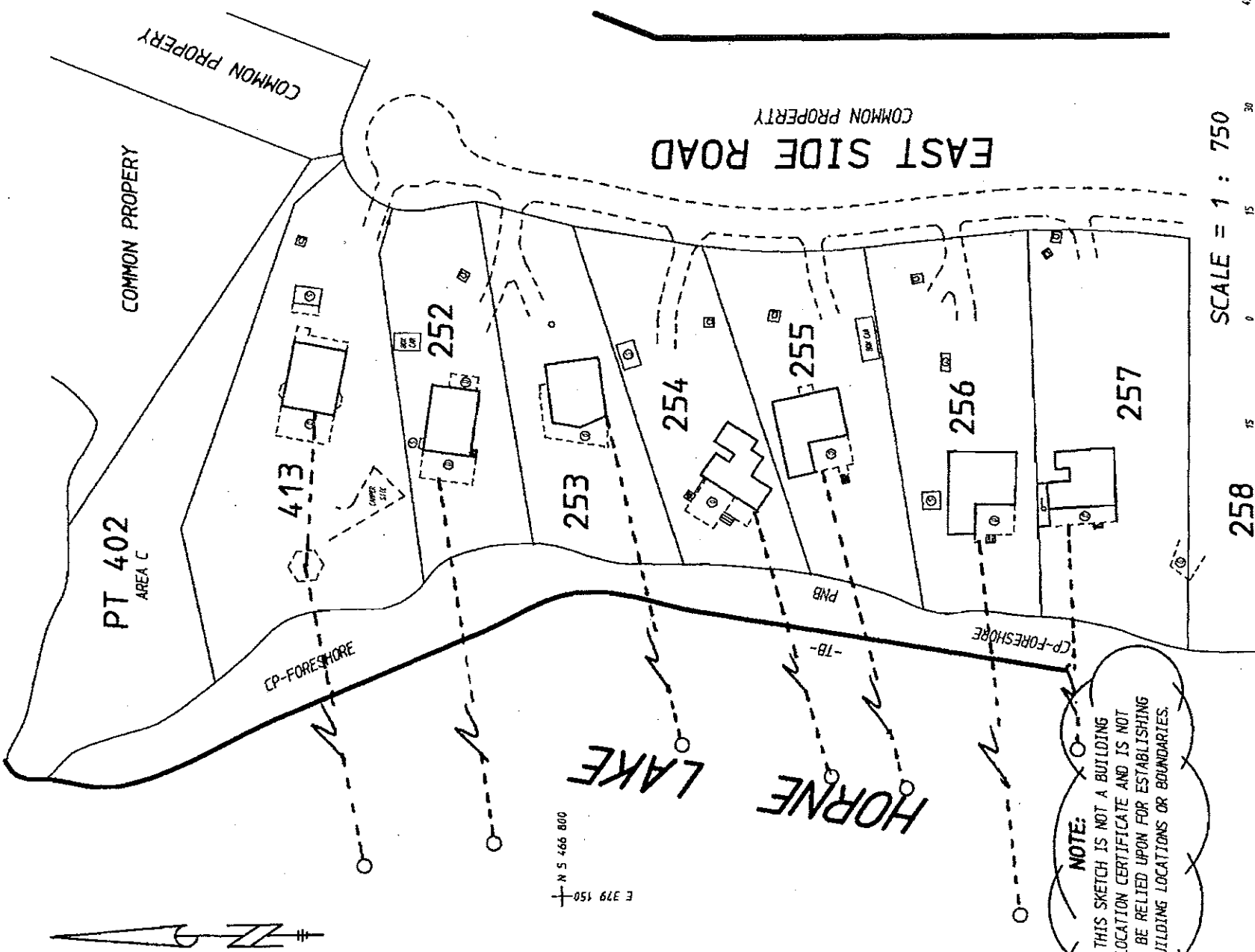


SCALE = 1 : 750
ALL DISTANCES ARE IN METRES AND DECIMALS THEREOF UNLESS OTHERWISE STATED

COMMON PROPERTY


SKETCH PLAN OF WATER LICENSE FOR:
STRATA LOTS 413, 252 TO 257

SHEET 48 OF 76 SHEETS



NOTE:
THIS SKETCH IS NOT A BUILDING
LOCATION CERTIFICATE AND IS NOT
TO BE RELIED UPON FOR ESTABLISHING
BUILDING LOCATIONS OR BOUNDARIES.

SCALE = 1 : 750

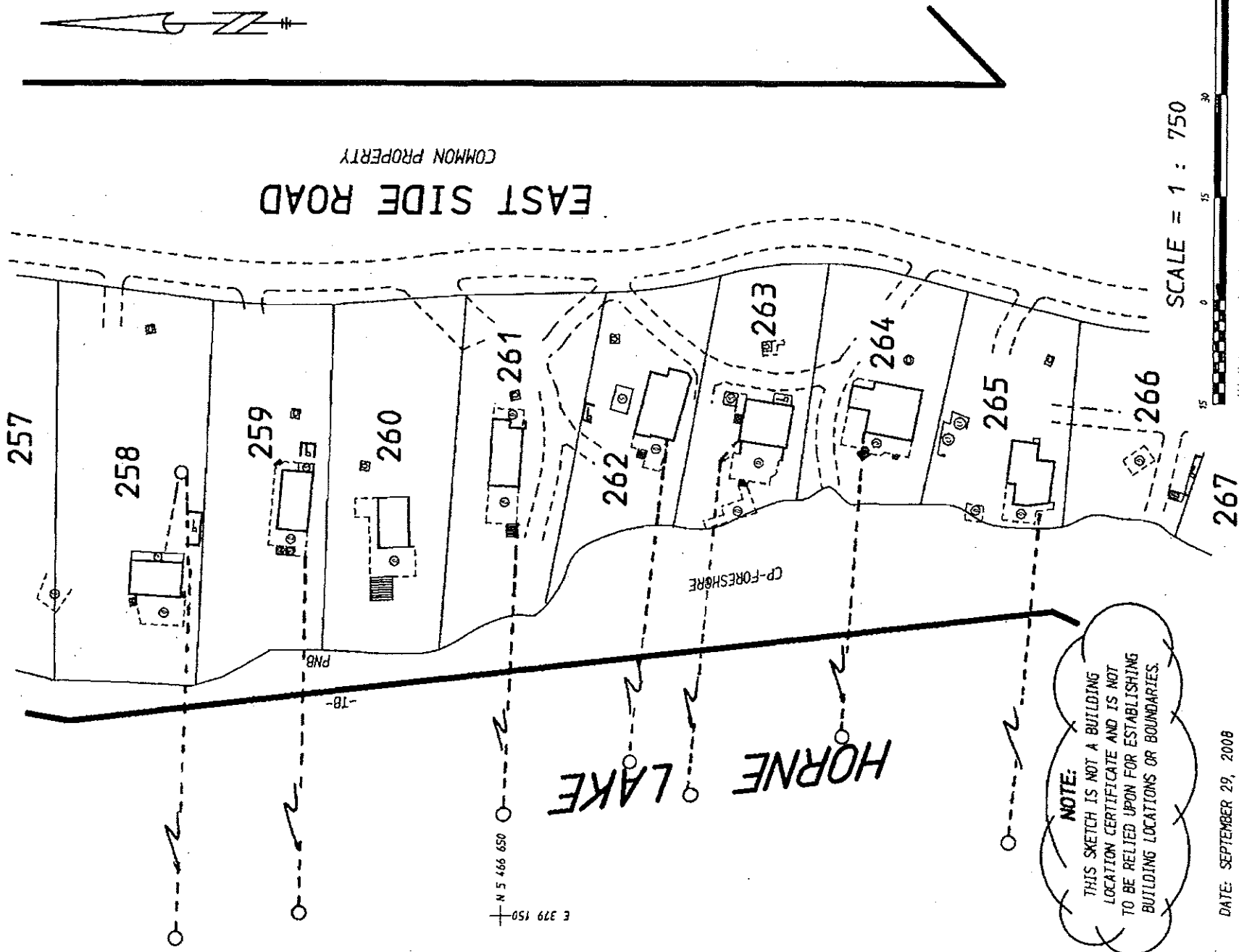


All distances are in metres and decimals thereof unless otherwise stated

DATE: SEPTEMBER 29, 2008
SEE LEGEND & NOTES ON SHEET 1 OF 76

SKETCH PLAN OF WATER LICENSE FOR:
STRATA LOTS 258 TO 265

SHEET 49 OF 76 SHEETS

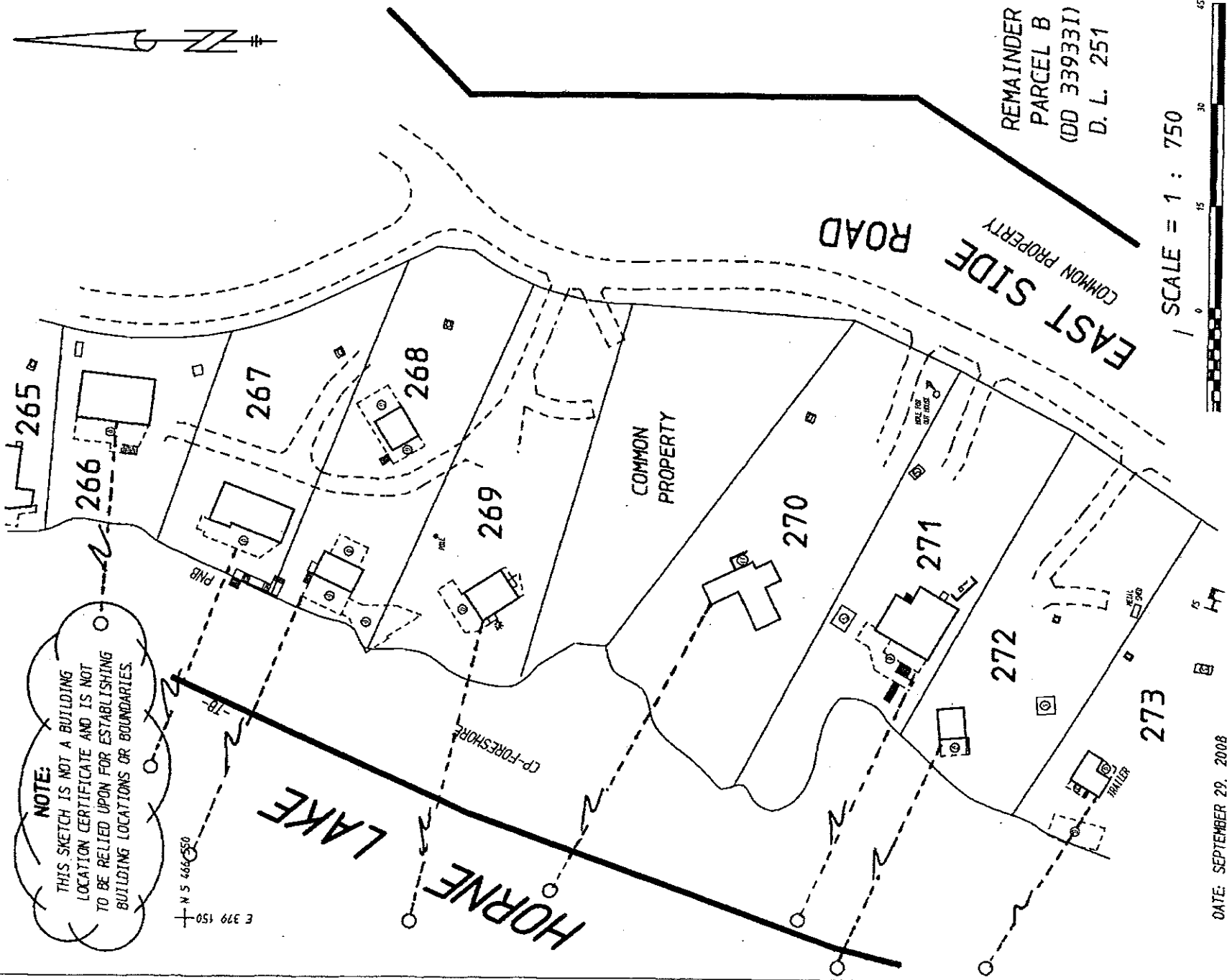


DATE: SEPTEMBER 29, 2008
SEE LEGEND & NOTES ON SHEET 1 OF 76

SKETCH PLAN OF WATER LICENSE FOR:
STRATA LOTS 266 TO 272

SHEET 50 OF 76 SHEETS

NOTE:
THIS SKETCH IS NOT A BUILDING
LOCATION CERTIFICATE AND IS NOT
TO BE RELIED UPON FOR ESTABLISHING
BUILDING LOCATIONS OR BOUNDARIES.



REMAINDER
PARCEL B
(DD 339331)
D. L. 251

SCALE = 1 : 750



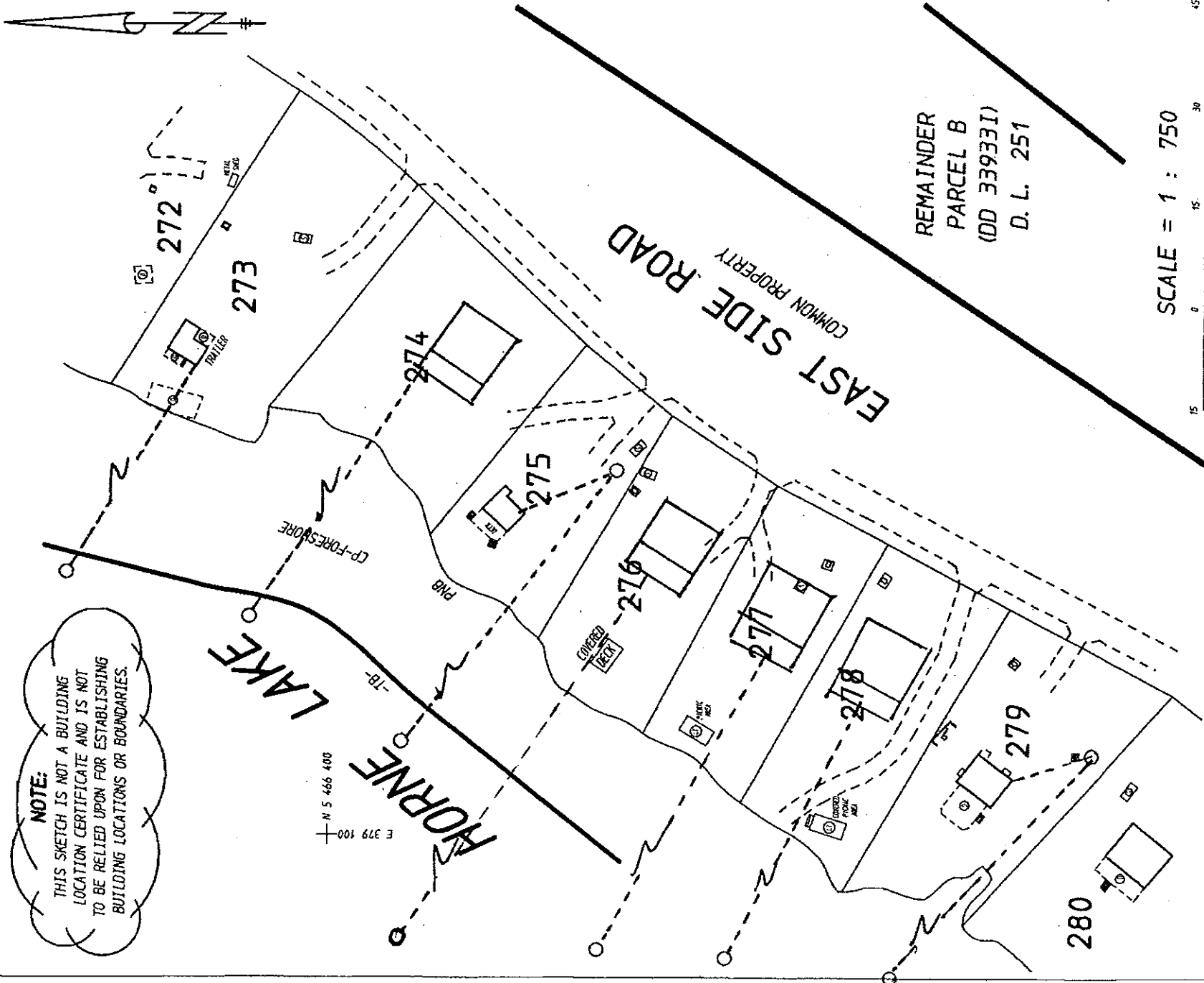
All distances are in metres and decimals thereof unless otherwise stated

DATE: SEPTEMBER 29, 2008
SEE LEGEND & NOTES ON SHEET 1 OF 76

SKETCH PLAN OF WATER LICENSE FOR:
STRATA LOTS 273 TO 279

SHEET 51 OF 76 SHEETS

NOTE:
THIS SKETCH IS NOT A BUILDING
LOCATION CERTIFICATE AND IS NOT
TO BE RELIED UPON FOR ESTABLISHING
BUILDING LOCATIONS OR BOUNDARIES.



DATE: SEPTEMBER 29, 2008
SEE LEGEND & NOTES ON SHEET 1 OF 76

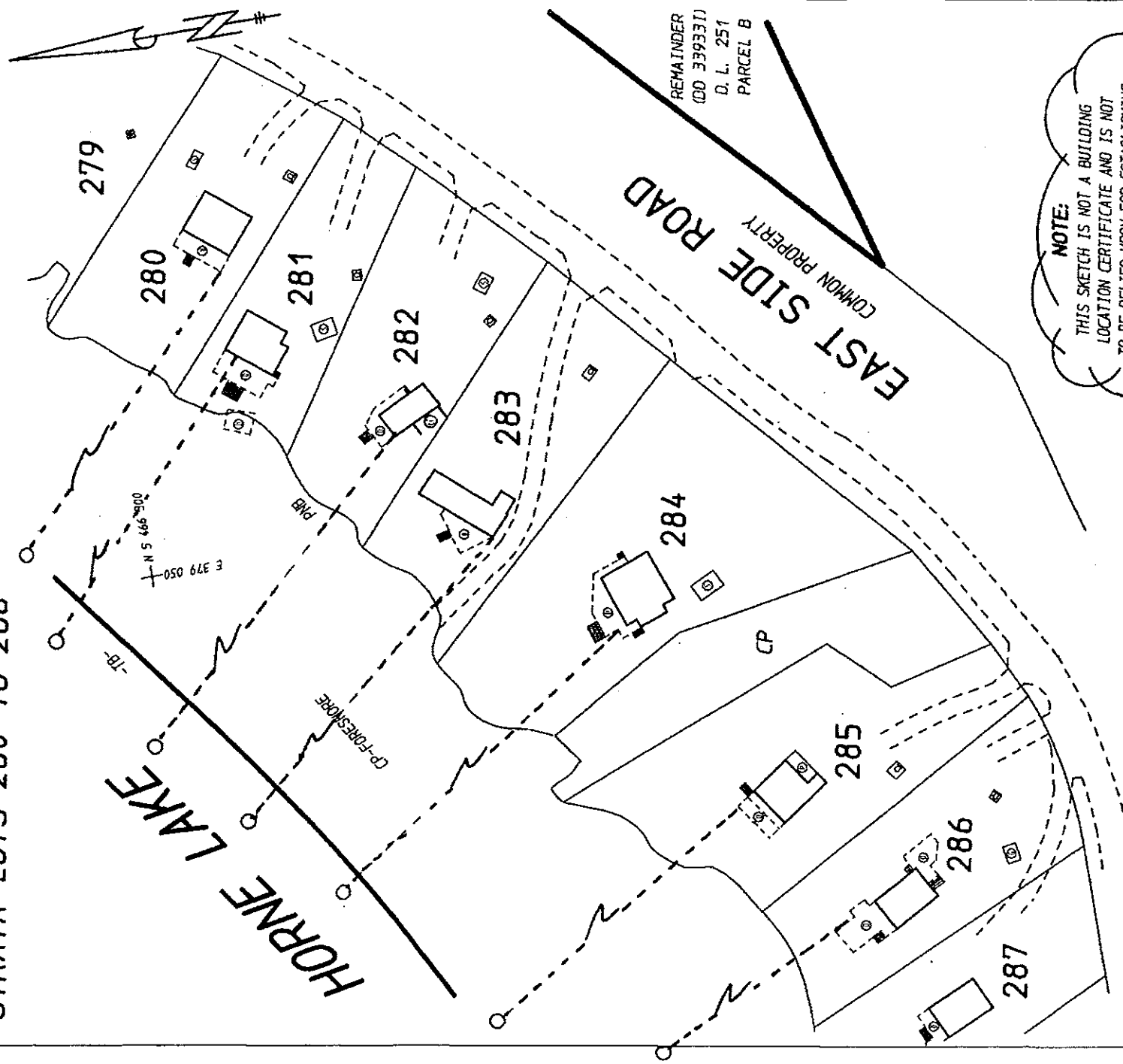
SCALE = 1 : 750



All distances are in metres and decimals thereof unless otherwise stated

SKETCH PLAN OF WATER LICENSE FOR:
STRATA LOTS 280 TO 286

SHEET 52 OF 76 SHEETS



NOTE:
THIS SKETCH IS NOT A BUILDING
LOCATION CERTIFICATE AND IS NOT
TO BE RELIED UPON FOR ESTABLISHING
BUILDING LOCATIONS OR BOUNDARIES.

SCALE = 1 : 750



DATE: SEPTEMBER 29, 2008

SEE LEGEND & NOTES ON SHEET 1 OF 76

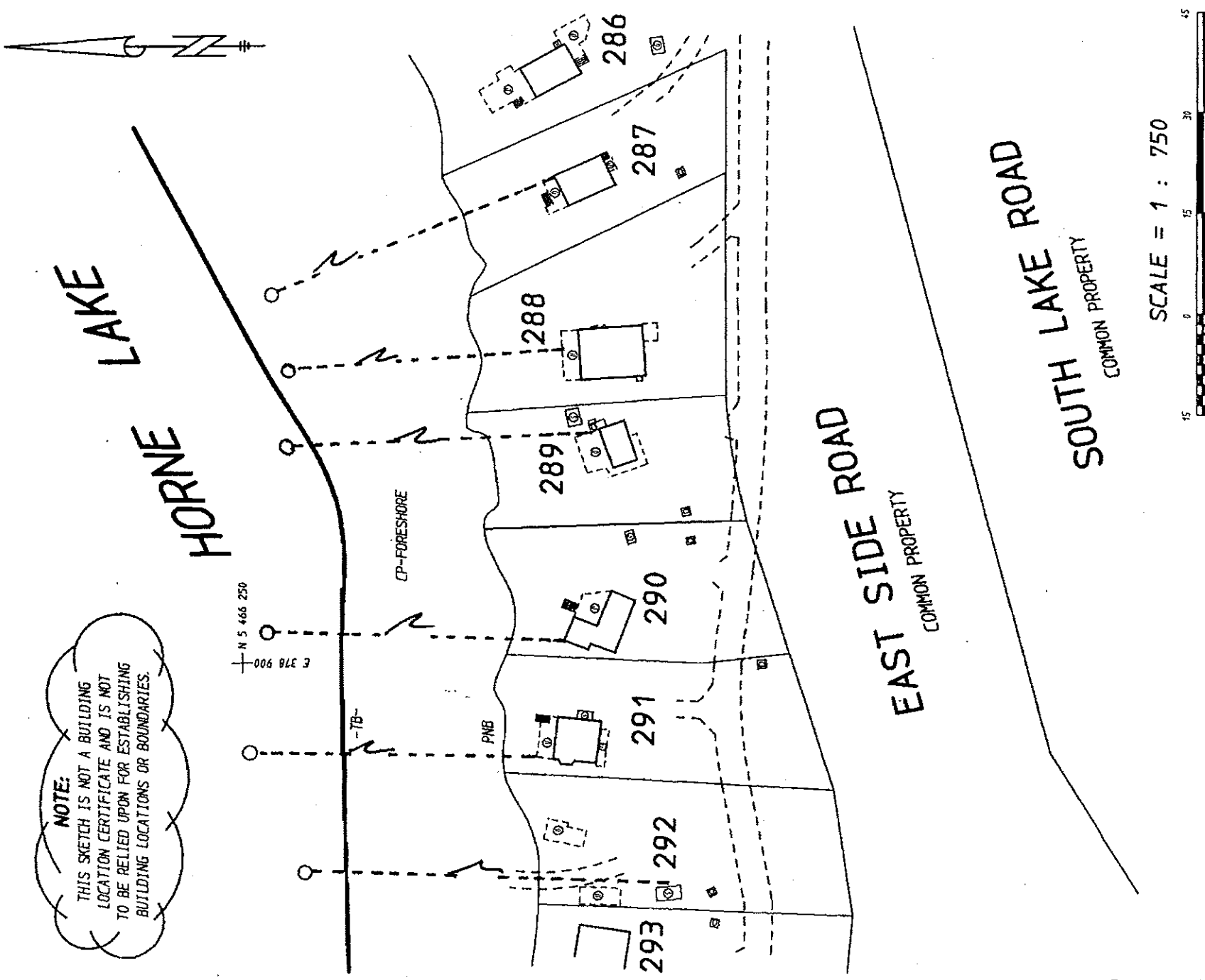
All distances are in metres and decimals thereof unless otherwise stated

SKETCH PLAN OF WATER LICENSE FOR:
STRATA LOTS 287 TO 292

SHEET 53 OF 76 SHEETS

NOTE:

THIS SKETCH IS NOT A BUILDING
LOCATION CERTIFICATE AND IS NOT
TO BE RELIED UPON FOR ESTABLISHING
BUILDING LOCATIONS OR BOUNDARIES.



DATE: SEPTEMBER 29, 2008

SEE LEGEND & NOTES ON SHEET 1 OF 76

SCALE = 1 : 750



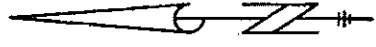
All distances are in metres and decimals thereof unless otherwise stated

SKETCH PLAN OF WATER LICENSE FOR:
STRATA LOTS 293 TO 298

SHEET 54 OF 76 SHEETS

NOTE:

THIS SKETCH IS NOT A BUILDING
LOCATION CERTIFICATE AND IS NOT
TO BE RELIED UPON FOR ESTABLISHING
BUILDING LOCATIONS OR BOUNDARIES.



HORNE LAKE

N 5 466 250
E 378 850

-78-

CP-FORESHORE

PMB

299

298

297

296

295

294

293

292

300

EAST SIDE ROAD

COMMON PROPERTY

SCALE = 1 : 750



All distances are in metres and decimals thereof unless otherwise stated

DATE: SEPTEMBER 29, 2008
SEE LEGEND & NOTES ON SHEET 1 OF 76

SKETCH PLAN OF WATER LICENSE FOR: STRATA LOTS 299 TO 303

NOTE:
THIS SKETCH IS NOT A BUILDING
LOCATION CERTIFICATE AND IS NOT
TO BE RELIED UPON FOR ESTABLISHING
BUILDING LOCATIONS OR BOUNDARIES.



HORNE LAKE

-18'-

OPPORESHORE

+ N 5 466 200
E 378 650

298

299

300

301


302

303

EAST SIDE ROAD

COMMON PROPERTY

COMMON PROPERTY

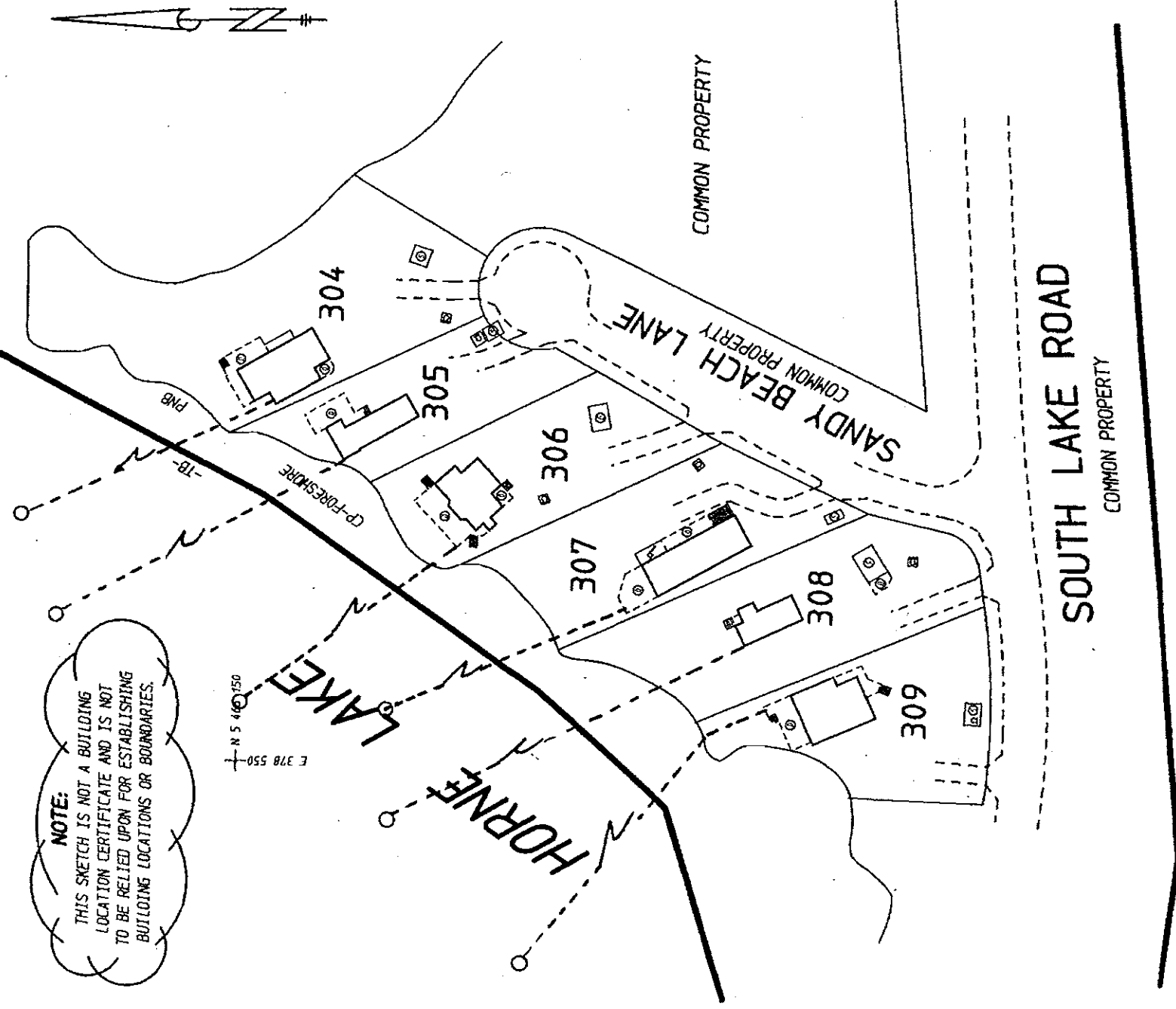


All distances are in metres and decimals thereof unless otherwise stated

SKETCH PLAN OF WATER LICENSE FOR:
STRATA LOTS 304 TO 309

SHEET 56 OF 76 SHEETS

NOTE:
THIS SKETCH IS NOT A BUILDING
LOCATION CERTIFICATE AND IS NOT
TO BE RELIED UPON FOR ESTABLISHING
BUILDING LOCATIONS OR BOUNDARIES.



SCALE = 1 : 750



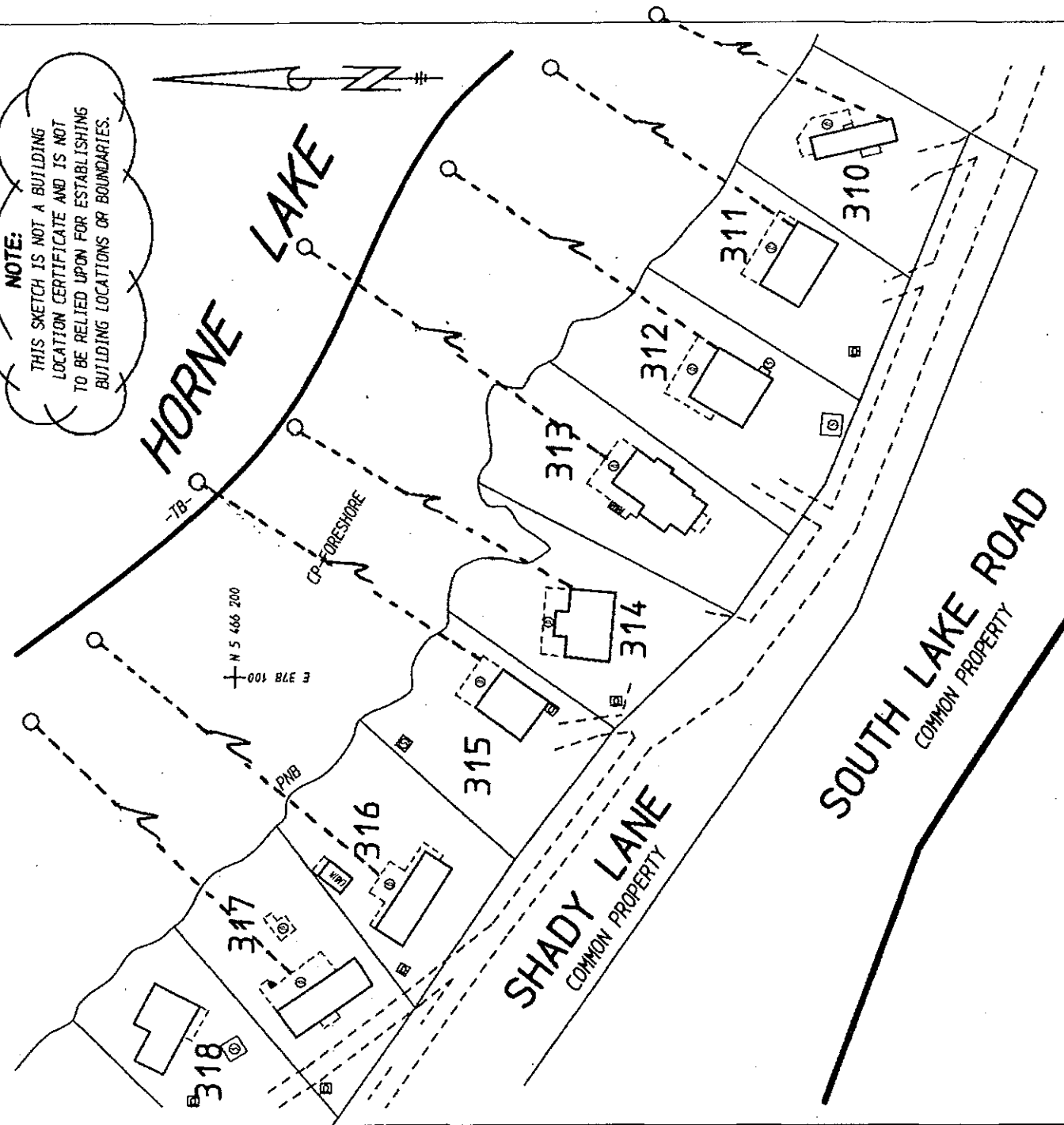
All distances are in metres and decimals thereof unless otherwise stated

DATE: SEPTEMBER 29, 2008
SEE LEGEND & NOTES ON SHEET 1 OF 76

SKETCH PLAN OF WATER LICENSE FOR:
STRATA LOTS 310 TO 317

SHEET 57 OF 76 SHEETS

NOTE:
THIS SKETCH IS NOT A BUILDING
LOCATION CERTIFICATE AND IS NOT
TO BE RELIED UPON FOR ESTABLISHING
BUILDING LOCATIONS OR BOUNDARIES.



REMAINDER
PARCEL B
(DD 339331)
D. L. 251

SCALE = 1 : 750

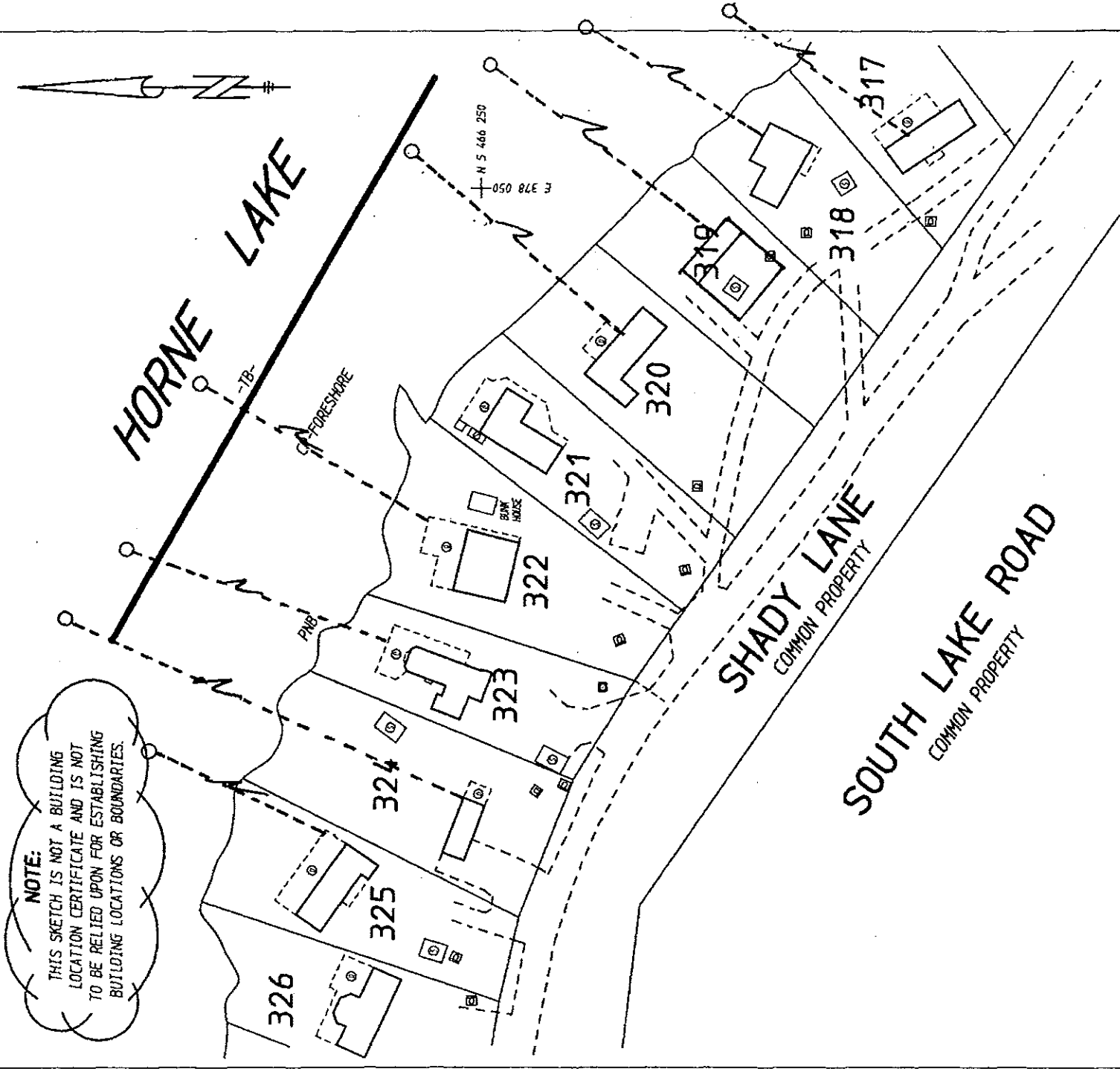


All distances are in metres and decimals thereof unless otherwise stated

SKETCH PLAN OF WATER LICENSE FOR:
STRATA LOTS 318 TO 325

SHEET 58 OF 76 SHEETS

NOTE:
THIS SKETCH IS NOT A BUILDING
LOCATION CERTIFICATE AND IS NOT
TO BE RELIED UPON FOR ESTABLISHING
BUILDING LOCATIONS OR BOUNDARIES.



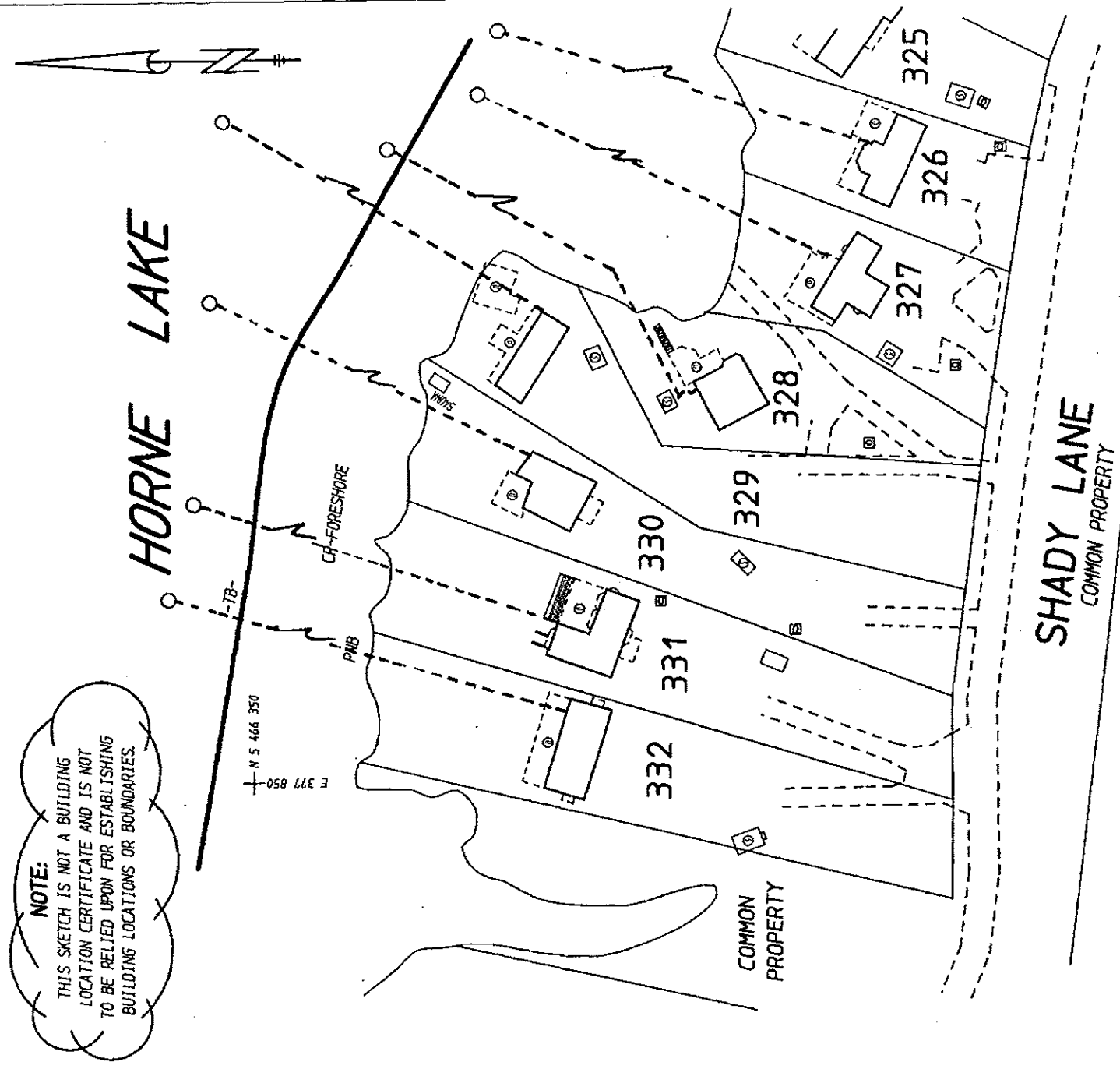
SCALE = 1 : 750



All distances are in metres and decimals thereof unless otherwise stated

SKETCH PLAN OF WATER LICENSE FOR: STRATA LOTS 326 TO 332

NOTE:
THIS SKETCH IS NOT A BUILDING
LOCATION CERTIFICATE AND IS NOT
TO BE RELIED UPON FOR ESTABLISHING
BUILDING LOCATIONS OR BOUNDARIES.



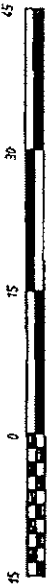
SOUTH LAKE ROAD

COMMON PROPERTY

SHADY LANE

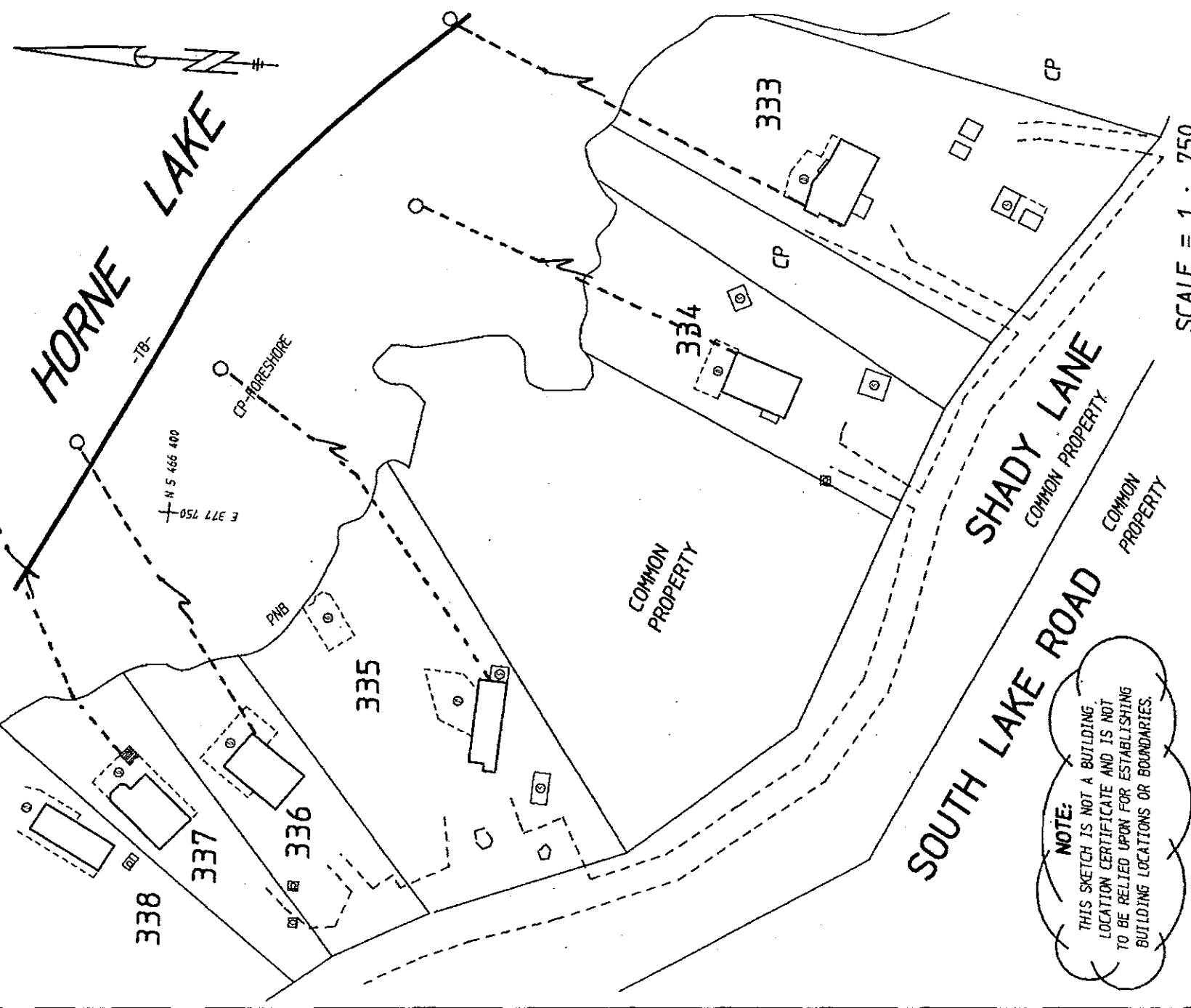
COMMON PROPERTY

SCALE = 1 : 750



All distances are in metres and decimals thereof unless otherwise stated

SKETCH PLAN OF WATER LICENSE FOR:
STRATA LOTS 333 TO 337



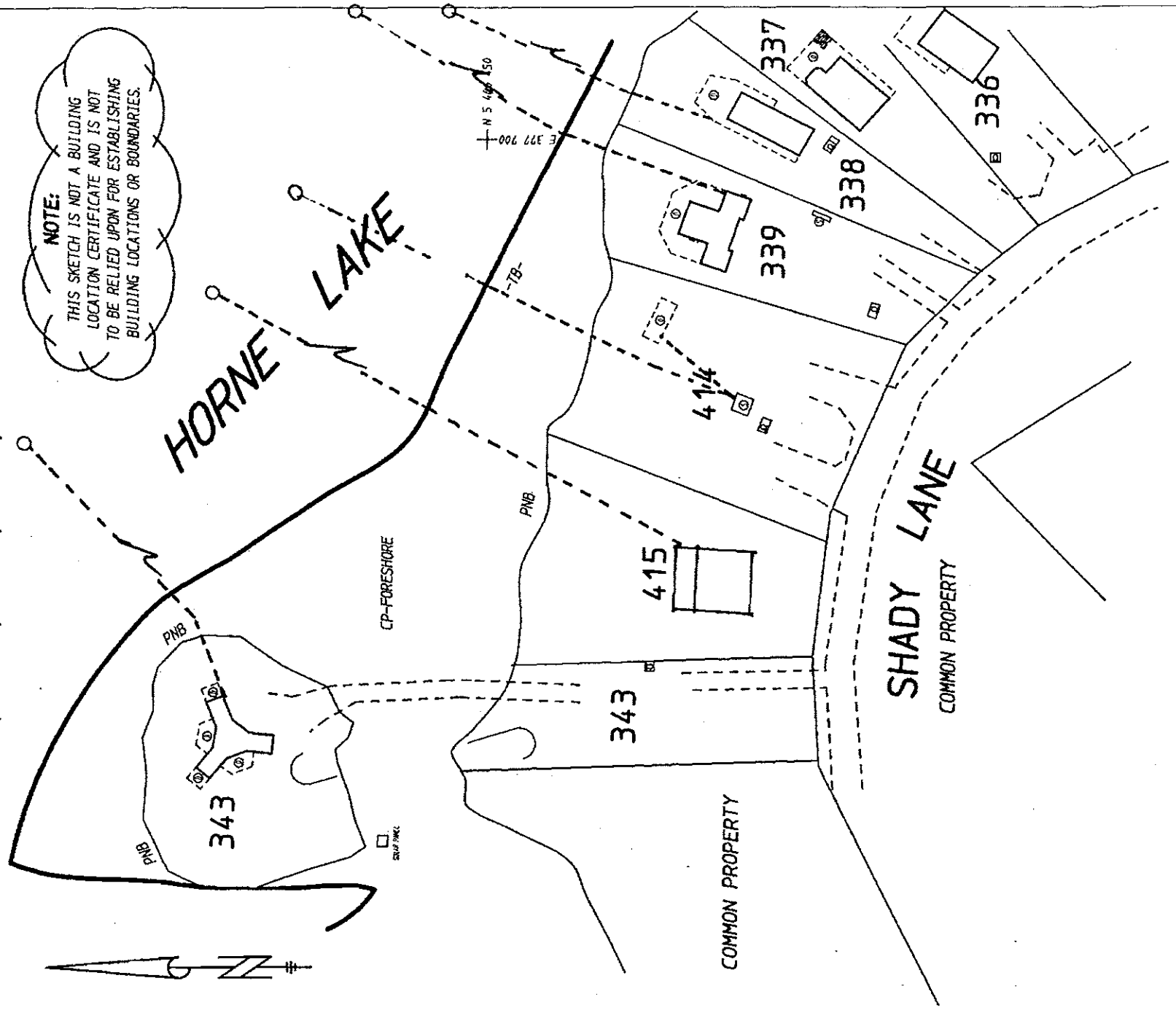
NOTE:
THIS SKETCH IS NOT A BUILDING,
LOCATION CERTIFICATE AND IS NOT
TO BE RELIED UPON FOR ESTABLISHING
BUILDING LOCATIONS OR BOUNDARIES.

SCALE = 1 : 750



All distances are in metres and decimals thereof unless otherwise stated

SKETCH PLAN OF WATER LICENSE FOR:
STRATA LOTS 338, 339, 414, 415, & 343



NOTE:
THIS SKETCH IS NOT A BUILDING
LOCATION CERTIFICATE AND IS NOT
TO BE RELIED UPON FOR ESTABLISHING
BUILDING LOCATIONS OR BOUNDARIES.

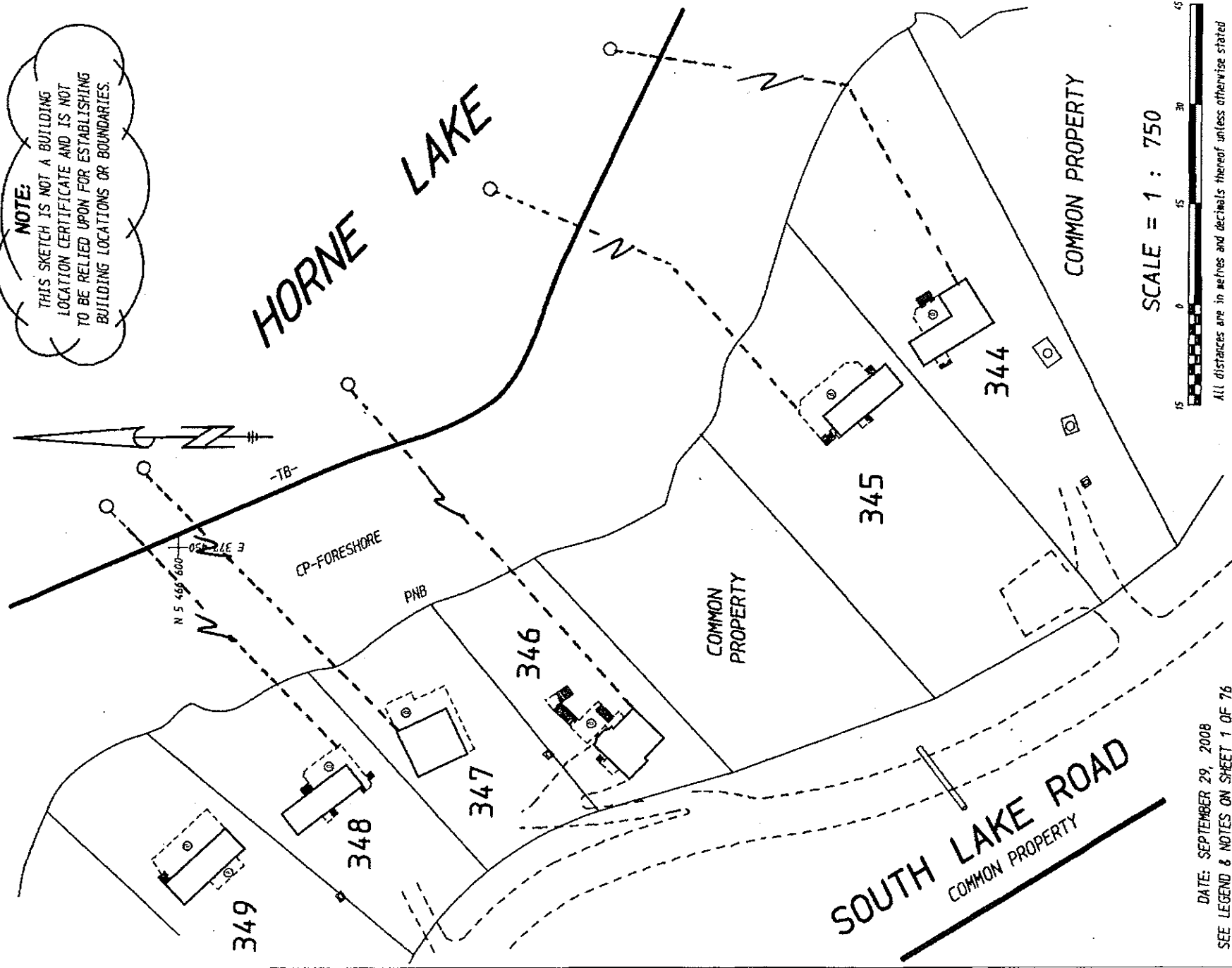
SCALE = 1 : 750



All distances are in metres and decimals thereof unless otherwise stated

SKETCH PLAN OF WATER LICENSE FOR:
STRATA LOTS 344 TO 348

NOTE:
THIS SKETCH IS NOT A BUILDING
LOCATION CERTIFICATE AND IS NOT
TO BE RELIED UPON FOR ESTABLISHING
BUILDING LOCATIONS OR BOUNDARIES.

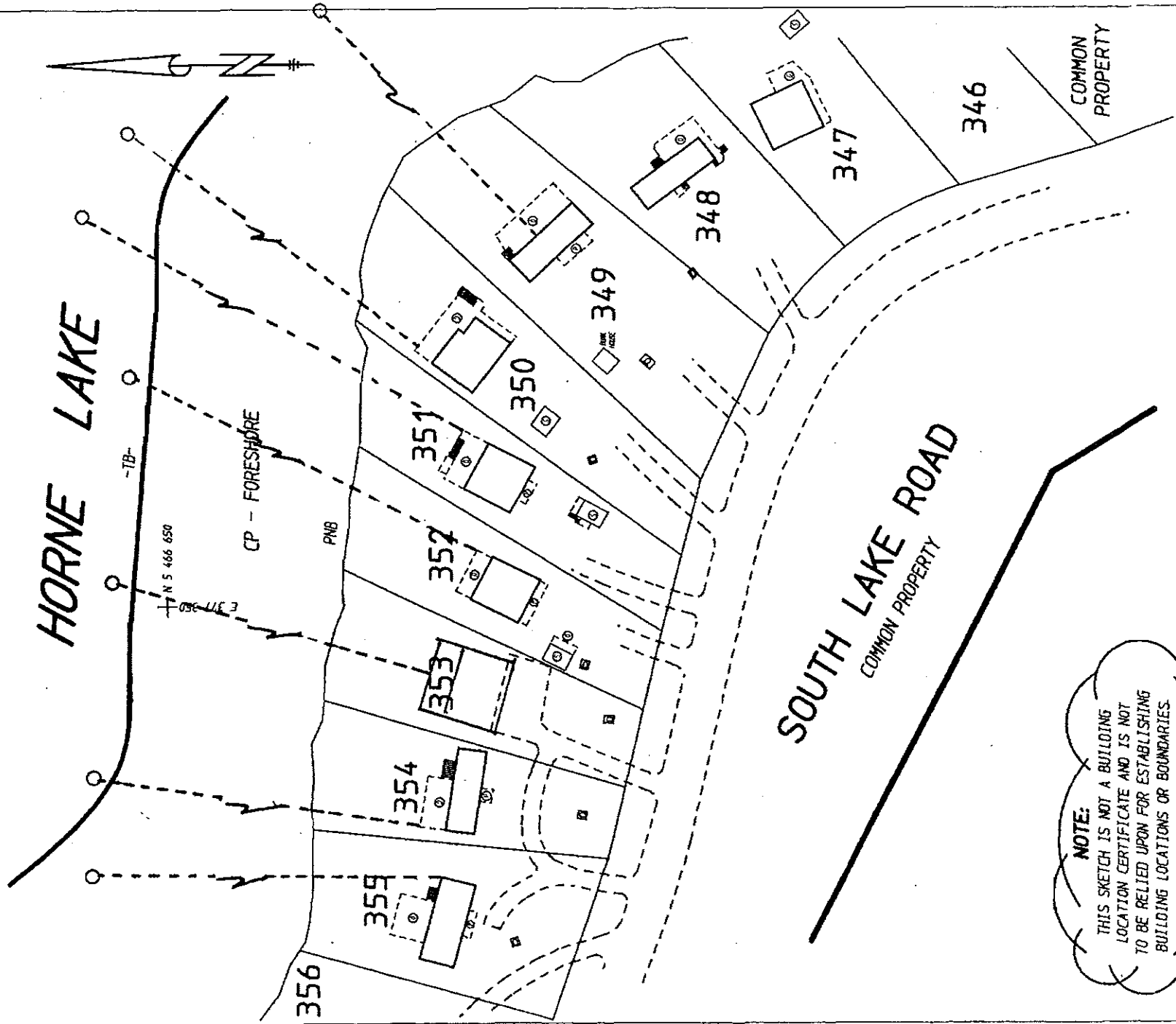


SCALE = 1 : 750



SKETCH PLAN OF WATER LICENSE FOR:
STRATA LOTS 349 TO 355

SHEET 63 OF 76 SHEETS



NOTE:
THIS SKETCH IS NOT A BUILDING
LOCATION CERTIFICATE AND IS NOT
TO BE RELIED UPON FOR ESTABLISHING
BUILDING LOCATIONS OR BOUNDARIES.

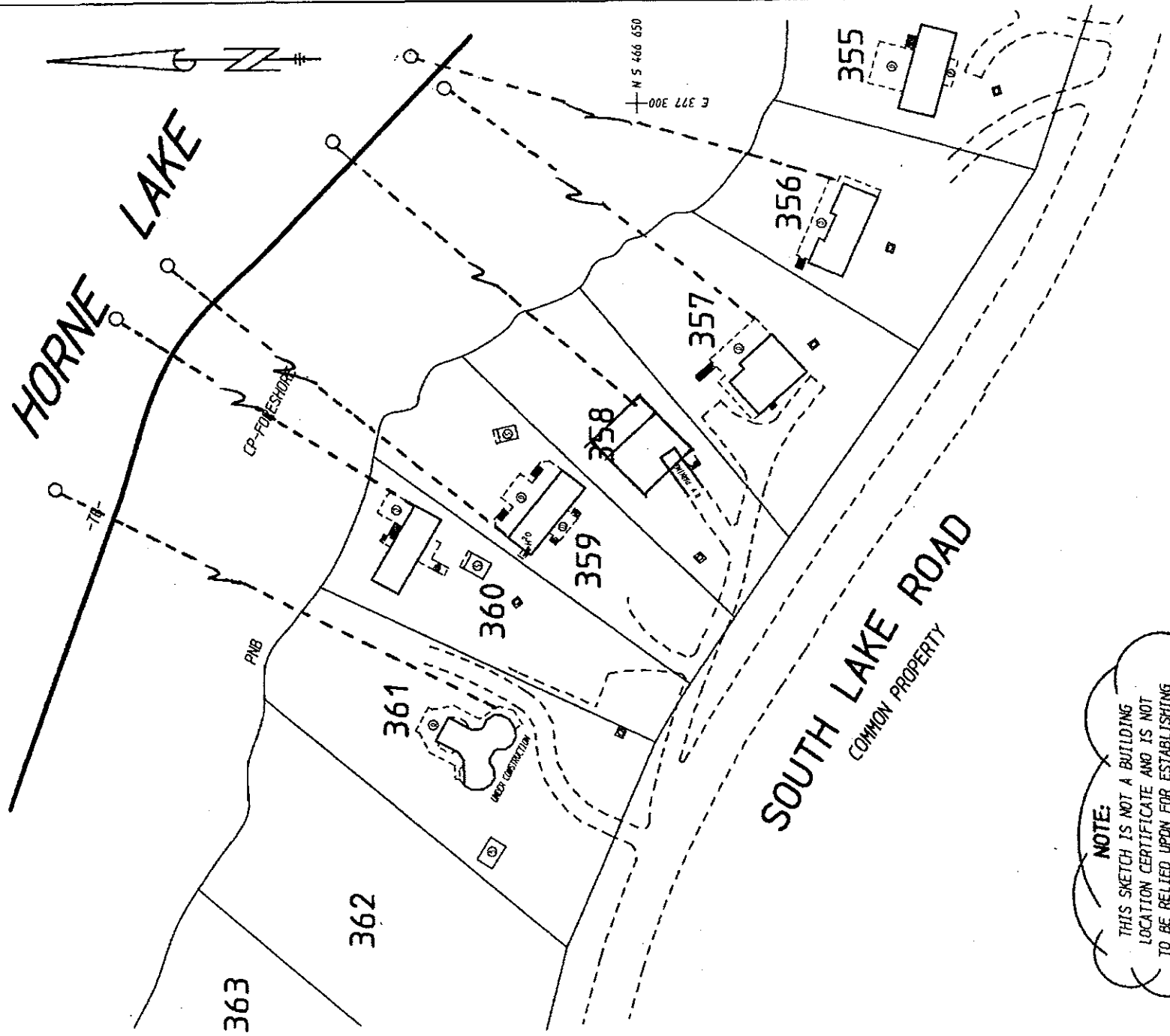
SCALE = 1 : 750



All distances are in metres and decimetres thereof unless otherwise stated

DATE: SEPTEMBER 29, 2008
SEE LEGEND & NOTES ON SHEET 1 OF 76

SKETCH PLAN OF WATER LICENSE FOR:
STRATA LOTS 356 TO 361



NOTE:
THIS SKETCH IS NOT A BUILDING
LOCATION CERTIFICATE AND IS NOT
TO BE RELIED UPON FOR ESTABLISHING
BUILDING LOCATIONS OR BOUNDARIES.

SCALE = 1 : 750

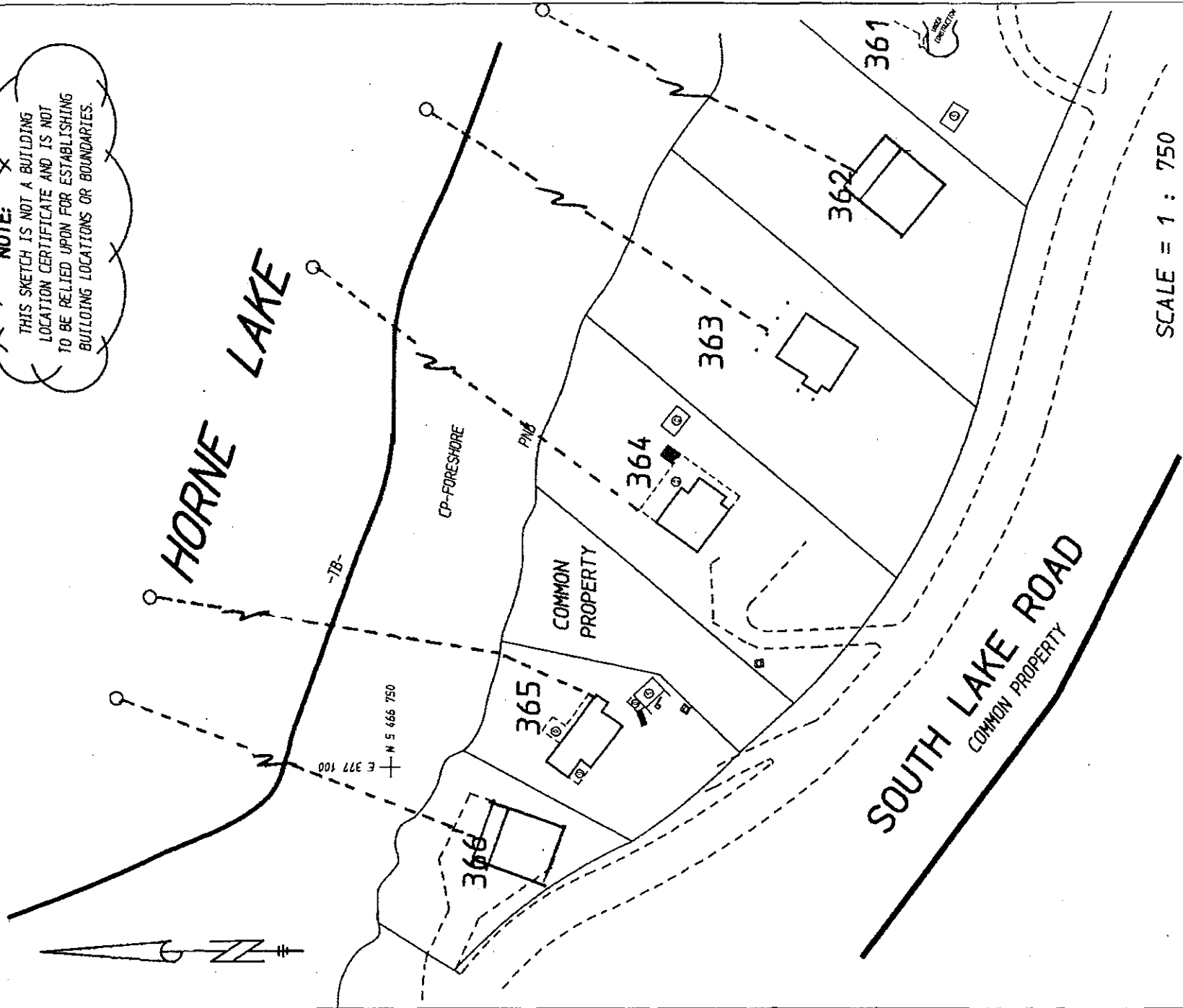


All distances are in metres and decimals thereof unless otherwise stated

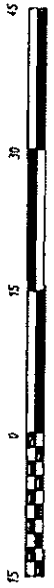
SKETCH PLAN OF WATER LICENSE FOR:
STRATA LOTS 362 TO 366

SHEET 65 OF 76 SHEETS

NOTE:
THIS SKETCH IS NOT A BUILDING
LOCATION CERTIFICATE AND IS NOT
TO BE RELIED UPON FOR ESTABLISHING
BUILDING LOCATIONS OR BOUNDARIES.



SCALE = 1 : 750

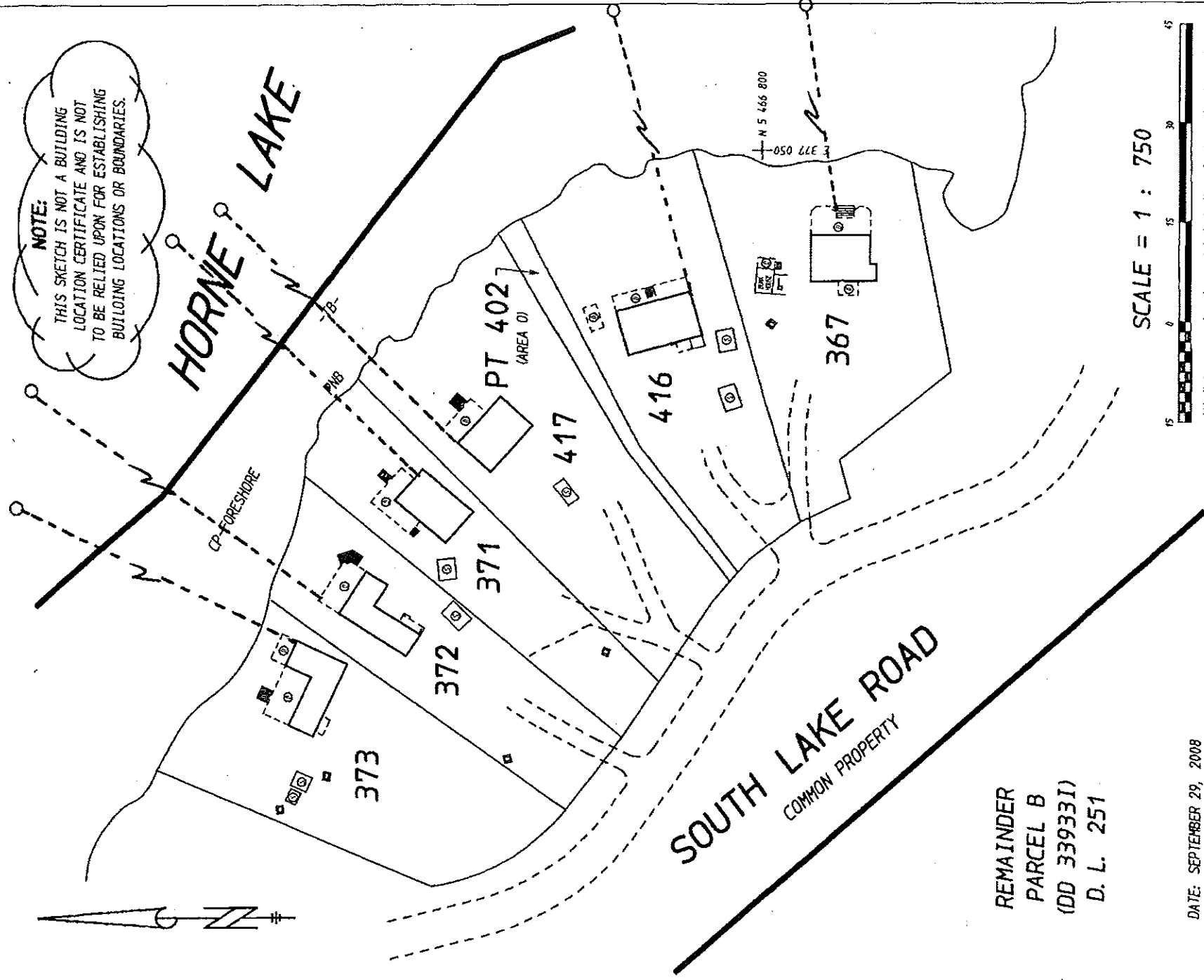


All distances are in metres and decimals thereof unless otherwise stated

DATE: SEPTEMBER 29, 2008
SEE LEGEND & NOTES ON SHEET 1 OF 76

SKETCH PLAN OF WATER LICENSE FOR:
STRATA LOTS 367, 416, 417, 371 TO 373

NOTE:
THIS SKETCH IS NOT A BUILDING
LOCATION CERTIFICATE AND IS NOT
TO BE RELIED UPON FOR ESTABLISHING
BUILDING LOCATIONS OR BOUNDARIES.



REMAINDER
PARCEL B
(DD 339331)
D. L. 251

SCALE = 1 : 750



SKETCH PLAN OF WATER LICENSE FOR:
STRATA LOTS 374 TO 380

NOTE:
THIS SKETCH IS NOT A BUILDING
LOCATION CERTIFICATE AND IS NOT
TO BE RELIED UPON FOR ESTABLISHING
BUILDING LOCATIONS OR BOUNDARIES.



HORNE LAKE

E 376 800
N 5 487 050

COMMON
PROPERTY

379

380

378

377

376

375

374

SOUTH LAKE ROAD
COMMON PROPERTY

CP-FORESHORE
PNB

SANDBOX

SCALE = 1 : 750



All distances are in metres and decimals thereof unless otherwise stated

SKETCH PLAN OF WATER LICENSE FOR:
STRATA LOTS 381, 418, 384 TO 386.

HORNE LAKE

COMMON PROPERTY

CP-FORESHORE

R.V. SITE



386

PNB



384

385

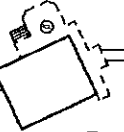
SOUTH LAKE ROAD
COMMON PROPERTY

418



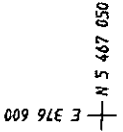
PT 402
(AREA E)

381



COMMON PROPERTY

REMAINDER
PARCEL B
(DD 339331)
D. L. 251



NOTE:
THIS SKETCH IS NOT A BUILDING
LOCATION CERTIFICATE AND IS NOT
TO BE RELIED UPON FOR ESTABLISHING
BUILDING LOCATIONS OR BOUNDARIES.

SCALE = 1 : 750



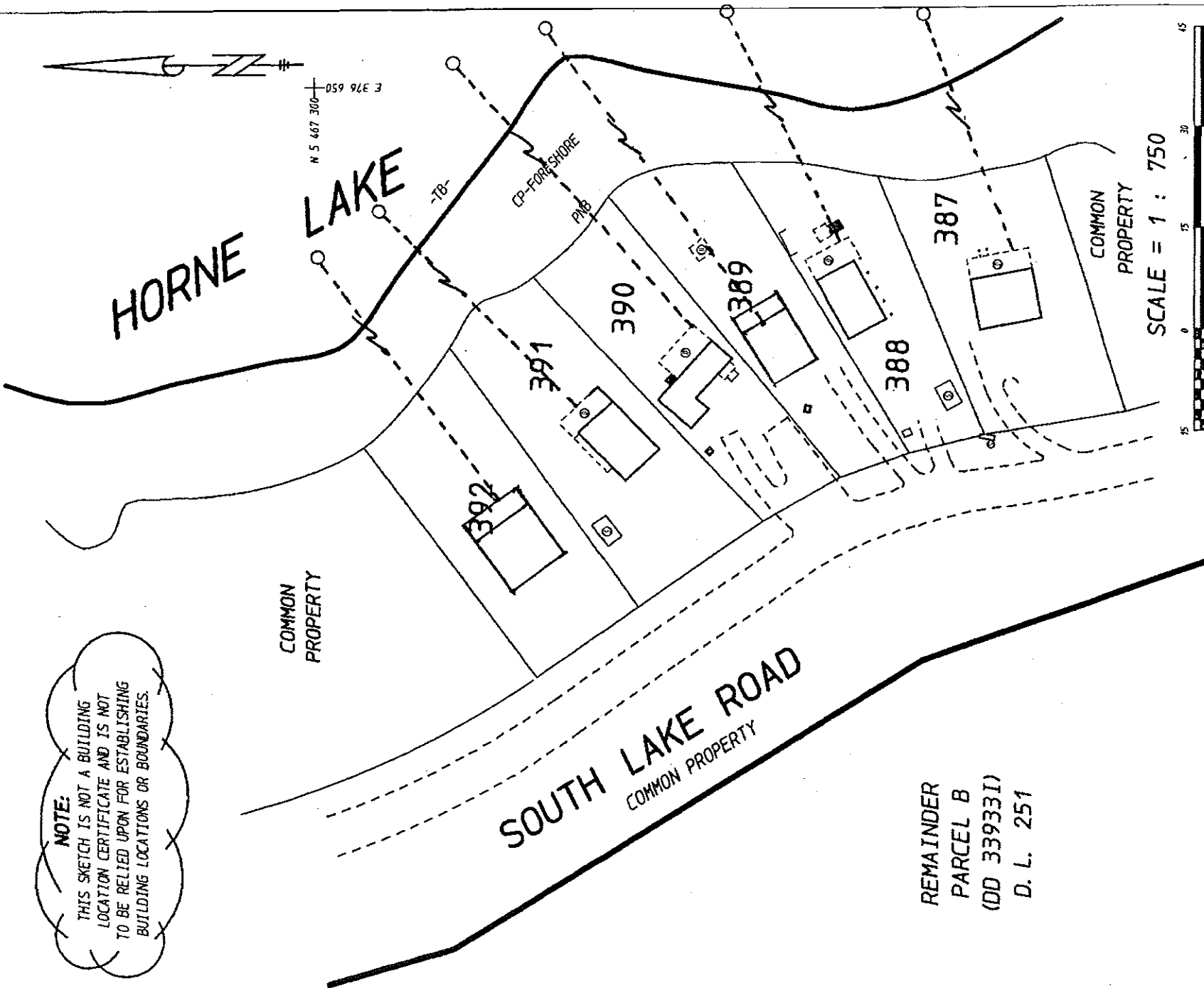
All distances are in metres and decimals thereof unless otherwise stated

SKETCH PLAN OF WATER LICENSE FOR:
STRATA LOTS 387 TO 392

SHEET 69 OF 76 SHEETS

NOTE:

THIS SKETCH IS NOT A BUILDING
LOCATION CERTIFICATE AND IS NOT
TO BE RELIED UPON FOR ESTABLISHING
BUILDING LOCATIONS OR BOUNDARIES.



SCALE = 1 : 750



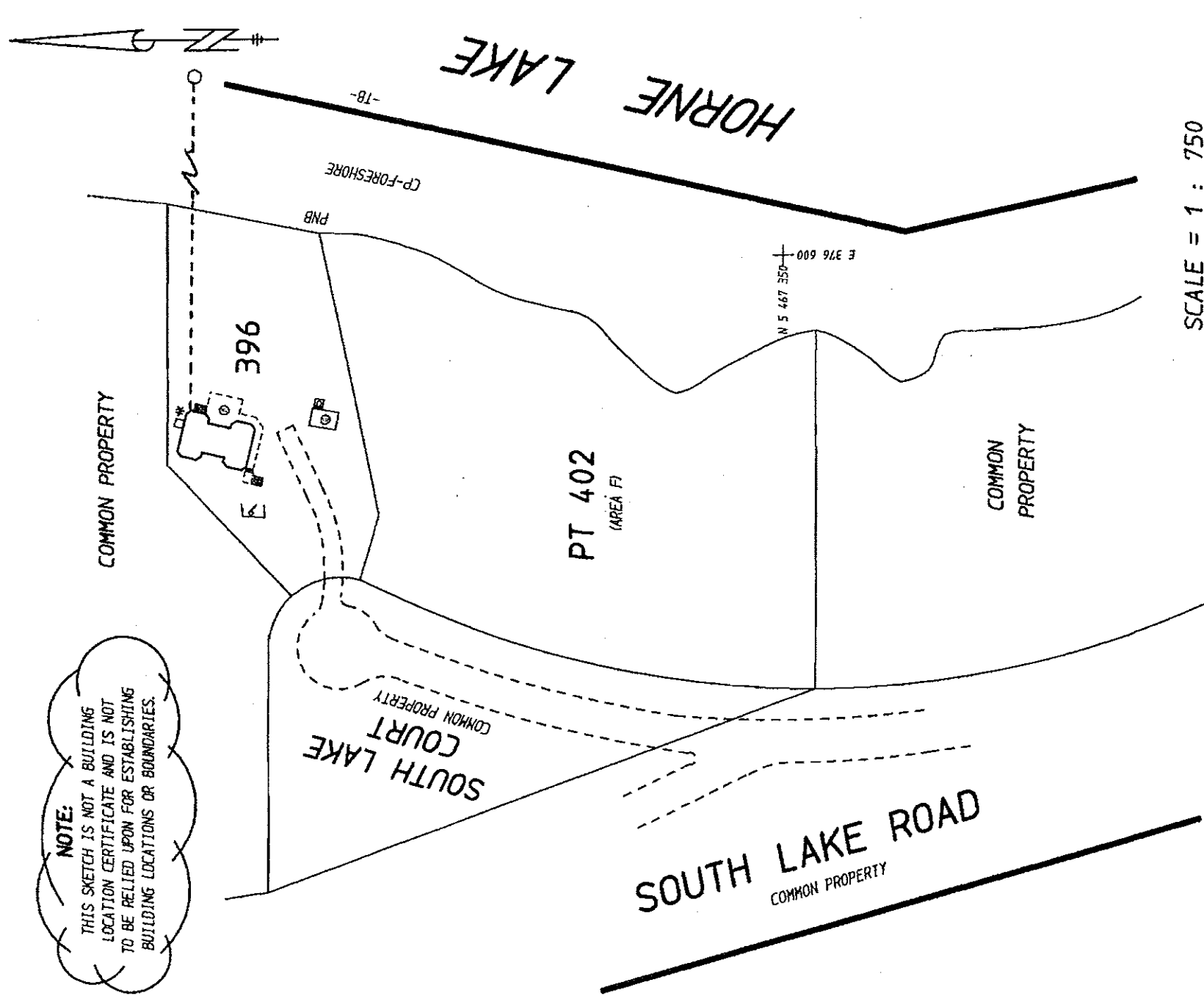
All distances are in metres and decimals thereof unless otherwise stated

REMAINDER
PARCEL B
(DD 339331)
D.L. 251

DATE: SEPTEMBER 29, 2008
SEE LEGEND & NOTES ON SHEET 1 OF 76

SKETCH PLAN OF WATER LICENSE FOR:
STRATA LOT 396

NOTE:
THIS SKETCH IS NOT A BUILDING
LOCATION CERTIFICATE AND IS NOT
TO BE RELIED UPON FOR ESTABLISHING
BUILDING LOCATIONS OR BOUNDARIES.



SCALE = 1 : 750



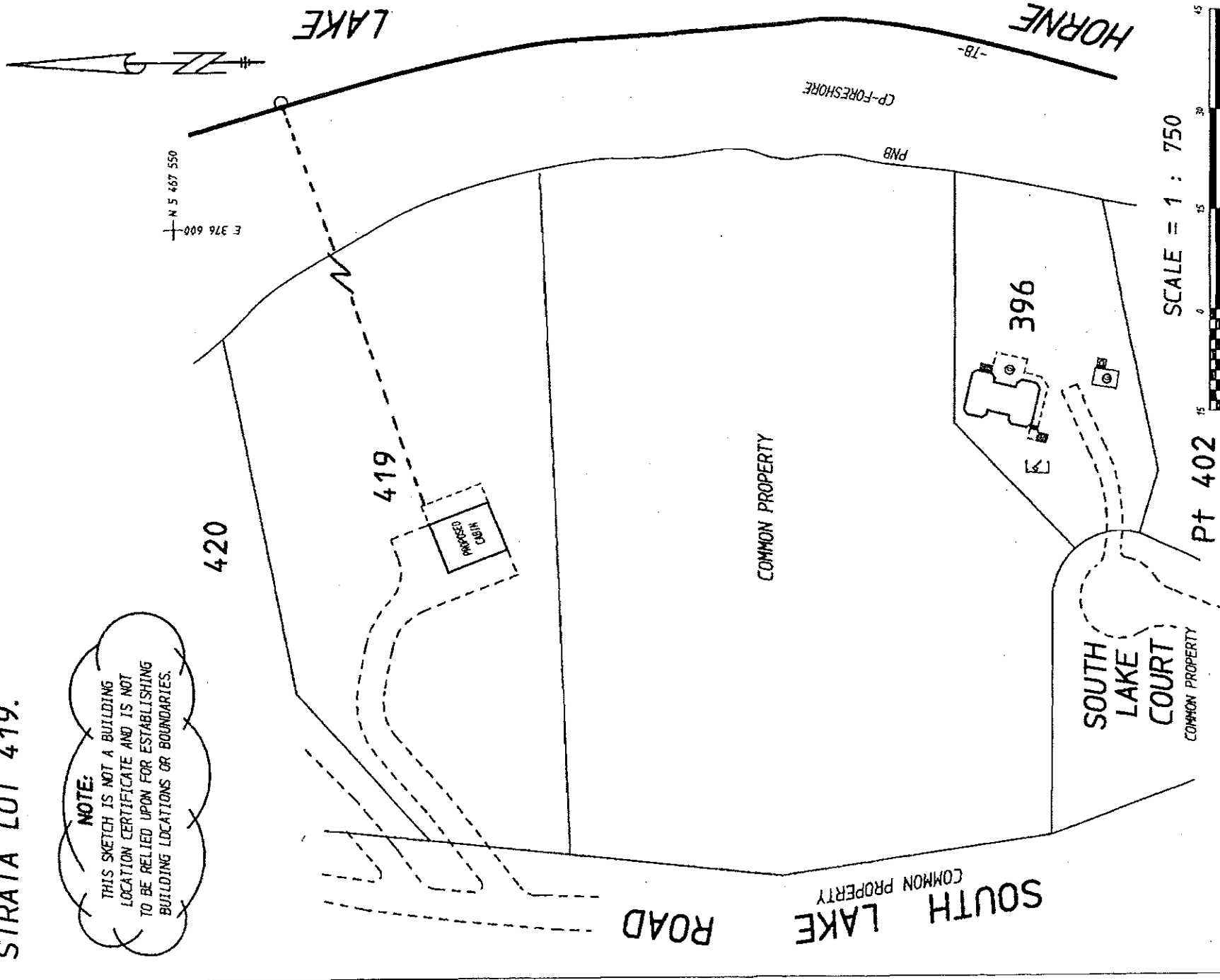
**SKETCH PLAN OF WATER LICENSE FOR:
STRATA LOT 419.**

SHEET 71 OF 76 SHEETS

NOTE:

THIS SKETCH IS NOT A BUILDING
LOCATION CERTIFICATE AND IS NOT
TO BE RELIED UPON FOR ESTABLISHING
BUILDING LOCATIONS OR BOUNDARIES.

E 376 600
N 5 467 550



SCALE = 1 : 750

Pt 402

DATE: SEPTEMBER 29, 2008

SEE LEGEND & NOTES ON SHEET 1 OF 76

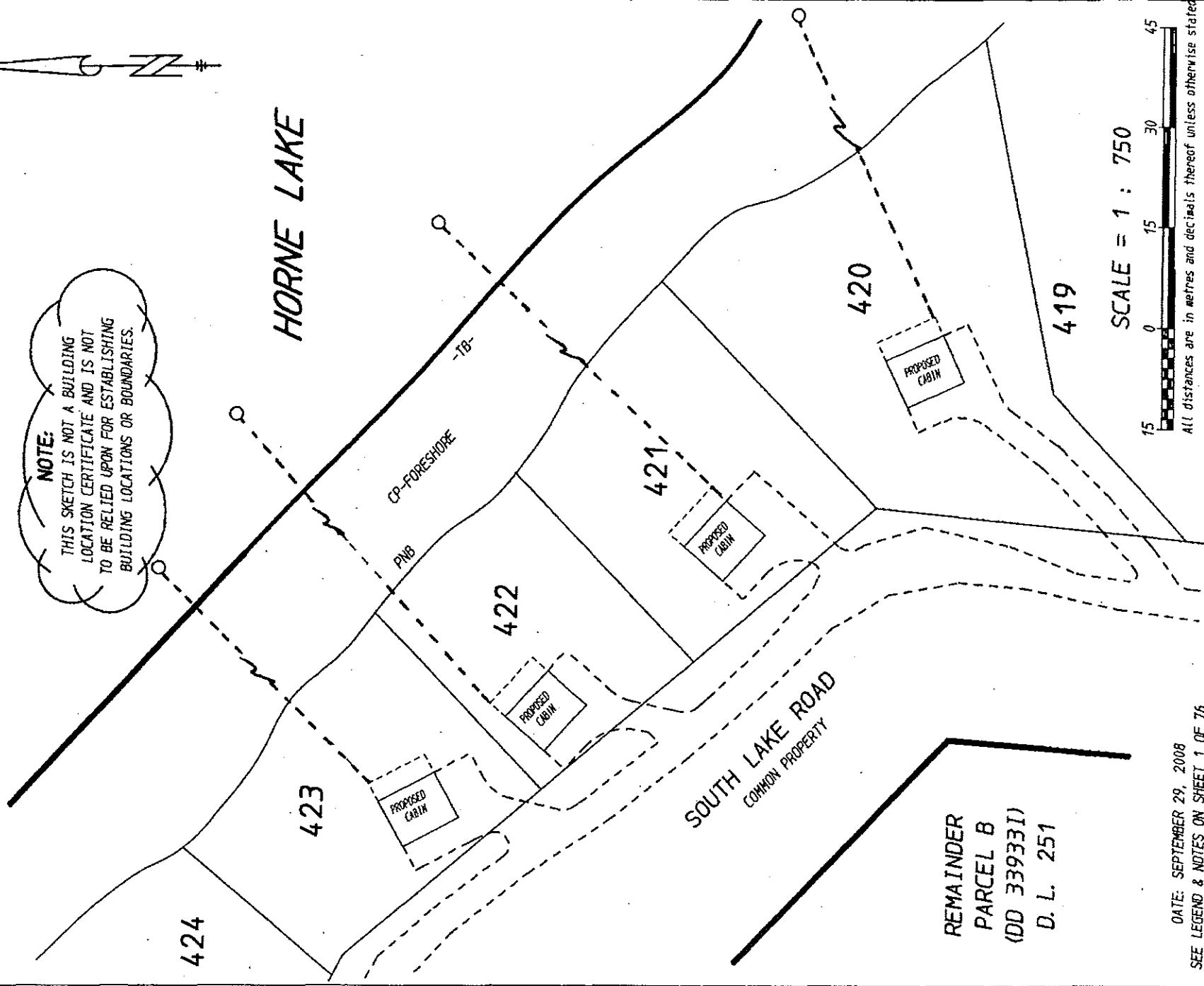
All distances are in metres and decimals thereof unless otherwise stated

SKETCH PLAN OF WATER LICENSE FOR:
STRATA LOTS 420 TO 423.

SHEET 72 OF 76 SHEETS



NOTE:
THIS SKETCH IS NOT A BUILDING
LOCATION CERTIFICATE AND IS NOT
TO BE RELIED UPON FOR ESTABLISHING
BUILDING LOCATIONS OR BOUNDARIES.



SCALE = 1 : 750



All distances are in metres and decimals thereof unless otherwise stated

DATE: SEPTEMBER 29, 2008
SEE LEGEND & NOTES ON SHEET 1 OF 76

**SKETCH PLAN OF WATER LICENSE FOR:
STRATA LOTS 424 TO 427.**

SHEET 73 OF 76 SHEETS

PT
402
(AREA H)

427
PT
402
(AREA G)

426

425

424

423

NOTE:
THIS SKETCH IS NOT A BUILDING
LOCATION CERTIFICATE AND IS NOT
TO BE RELIED UPON FOR ESTABLISHING
BUILDING LOCATIONS OR BOUNDARIES.

+ N 5 467 750
+ E 376 450

HORNE LAKE

CP-FORESHORE

SOUTH LAKE ROAD
COMMON PROPERTY

REMAINDER
PARCEL B
(DD 339331)
D. L. 251

SCALE = 1 : 750

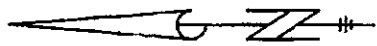


All distances are in metres and decimals thereof unless otherwise stated

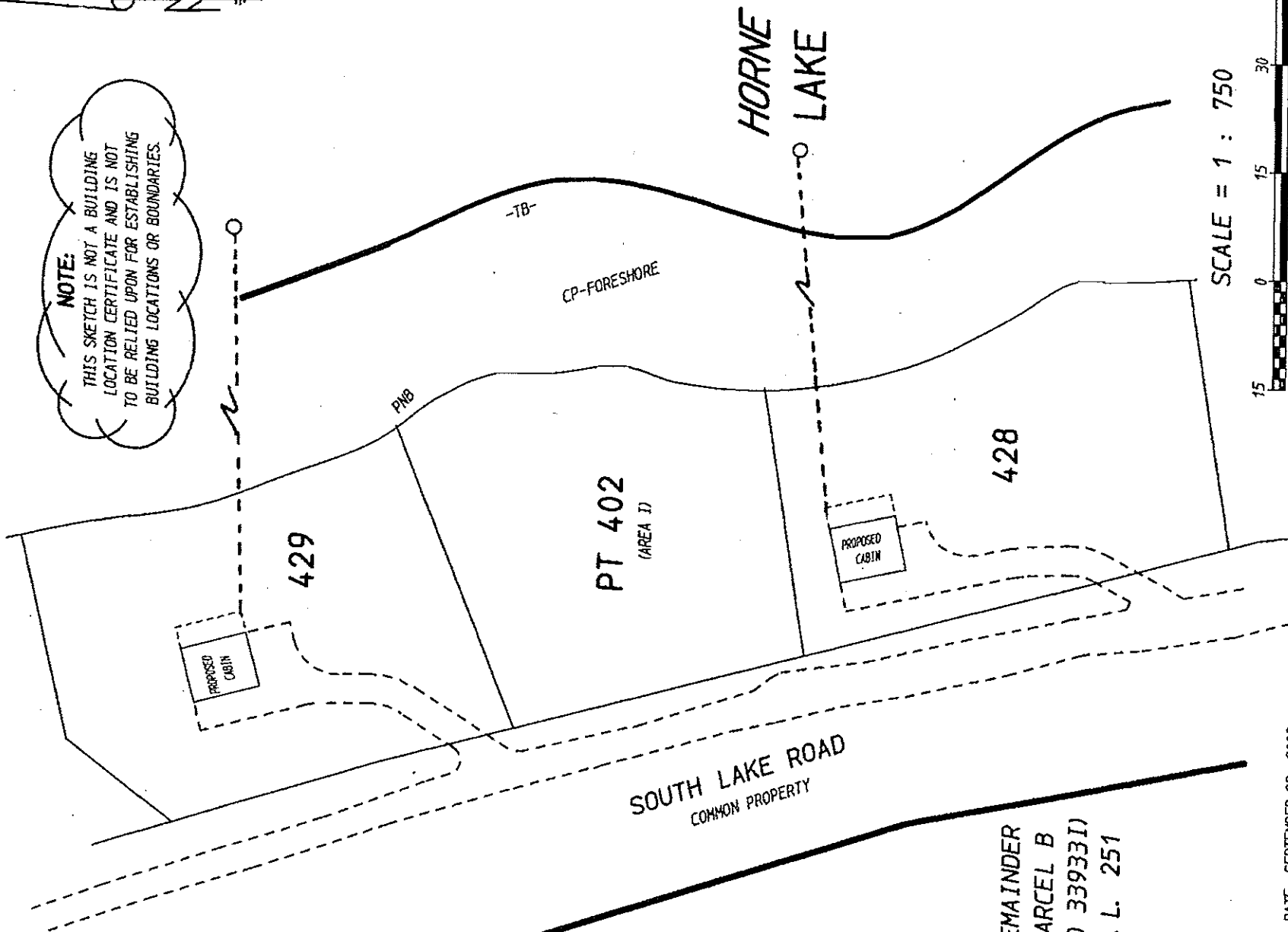
DATE: SEPTEMBER 29, 2008
SEE LEGEND & NOTES ON SHEET 1 OF 76

SKETCH PLAN OF WATER LICENSE FOR:
STRATA LOTS 428 & 429.

SHEET 74 OF 76 SHEETS



NOTE:
THIS SKETCH IS NOT A BUILDING
LOCATION CERTIFICATE AND IS NOT
TO BE RELIED UPON FOR ESTABLISHING
BUILDING LOCATIONS OR BOUNDARIES.



SCALE = 1 : 750



All distances are in metres and decimals thereof unless otherwise stated

REMAINDER
PARCEL B
(DD 339331)
D. L. 251

DATE: SEPTEMBER 29, 2008
SEE LEGEND & NOTES ON SHEET 1 OF 76

SKETCH PLAN OF WATER LICENSE FOR: STRATA LOTS 430 TO 432.

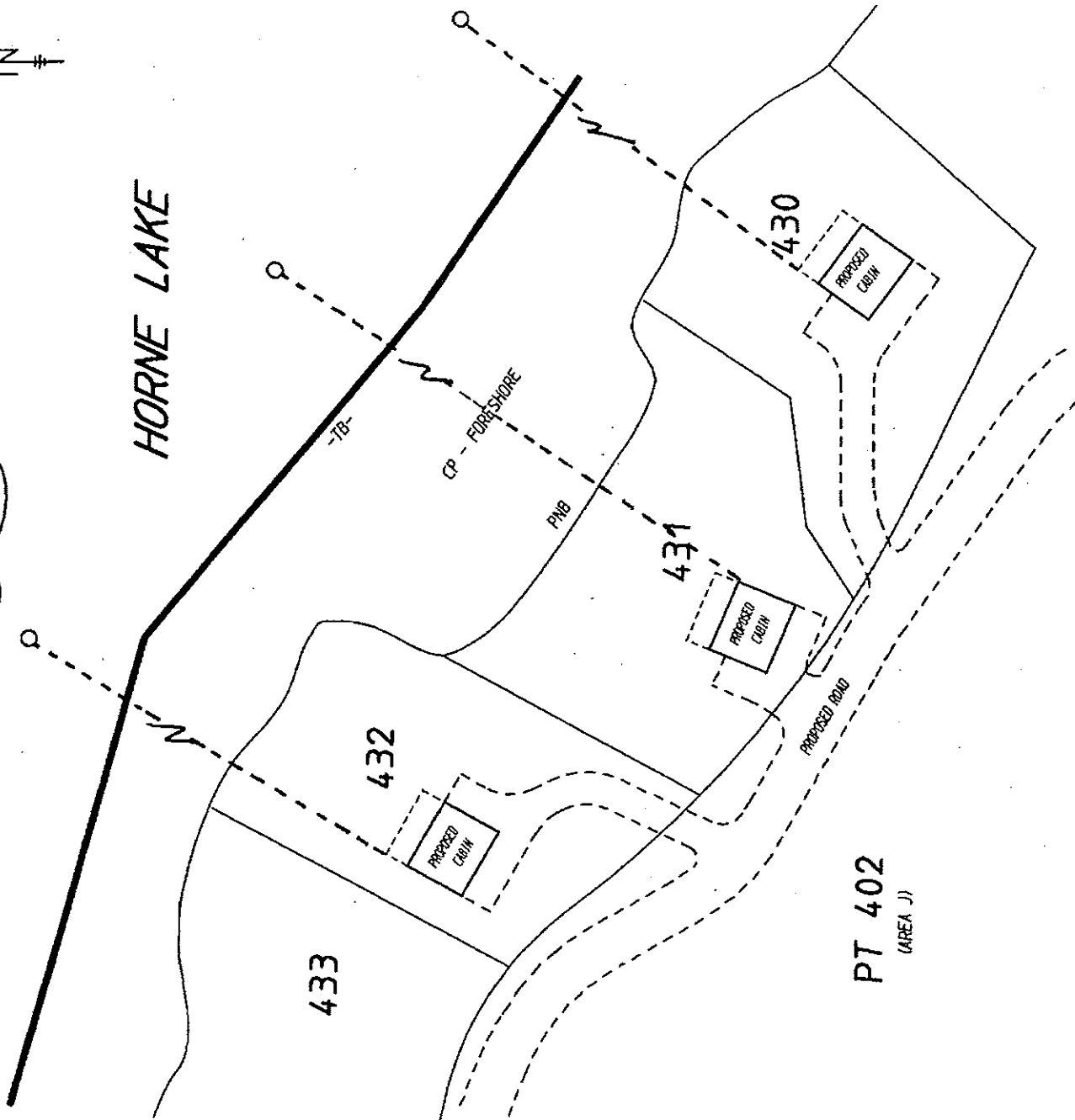
NOTE: ACCESS BY
EASEMENT ONLY

NOTE:

THIS SKETCH IS NOT A BUILDING
LOCATION CERTIFICATE AND IS NOT
TO BE RELIED UPON FOR ESTABLISHING
BUILDING LOCATIONS OR BOUNDARIES.



HORNE LAKE



PT 402
(AREA J)

SCALE = 1 : 750



All distances are in metres and decimals thereof unless otherwise stated

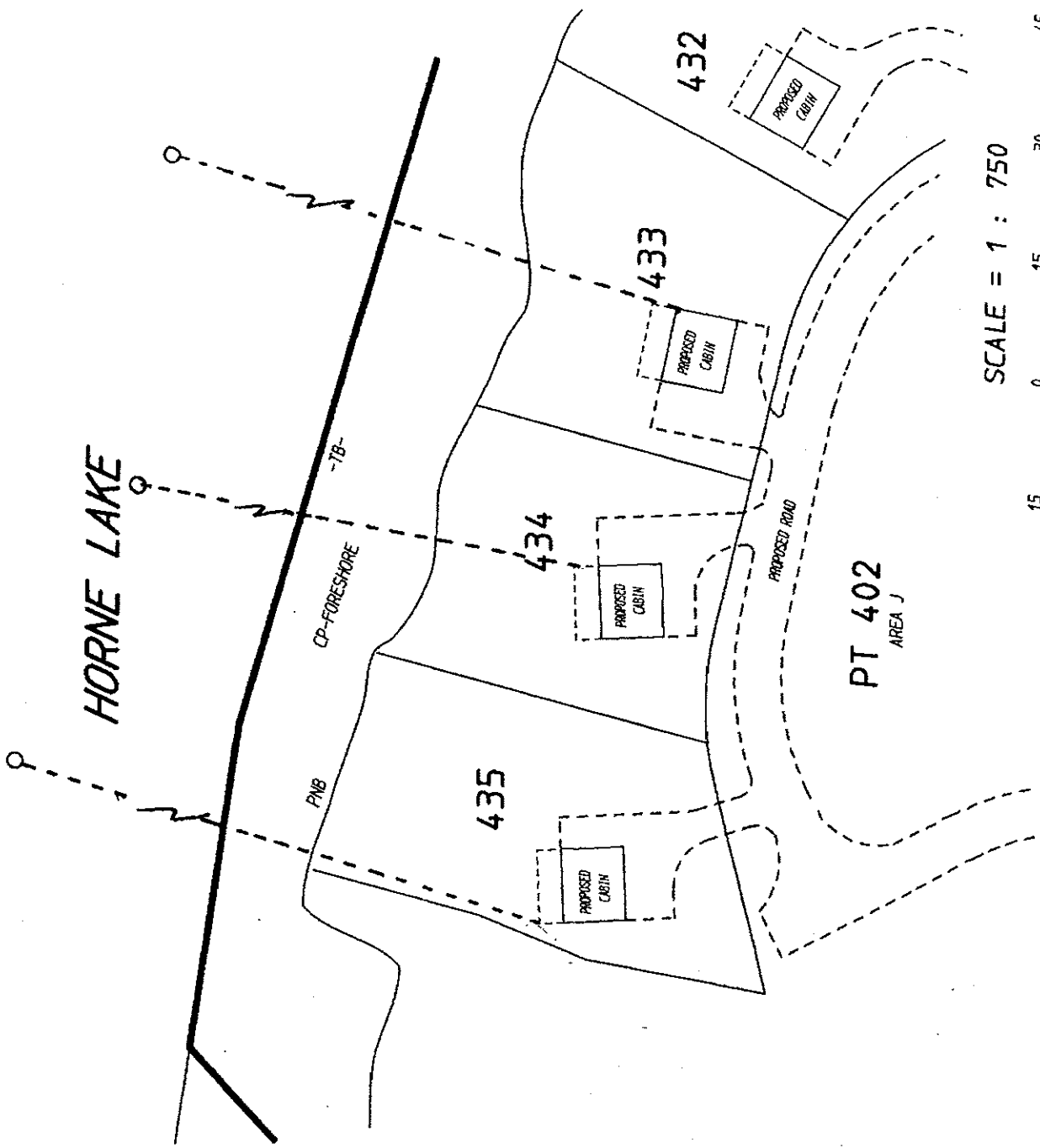
SKETCH PLAN OF WATER LICENSE FOR:
STRATA LOTS 433 TO 435.

SHEET 76 OF 76 SHEETS

NOTE: ACCESS BY
EASEMENT ONLY



NOTE:
THIS SKETCH IS NOT A BUILDING
LOCATION CERTIFICATE AND IS NOT
TO BE RELIED UPON FOR ESTABLISHING
BUILDING LOCATIONS OR BOUNDARIES.



DATE: SEPTEMBER 29, 2008
SEE LEGEND & NOTES ON SHEET 1 OF 76

SCALE = 1 : 750

15 0 15 30 45
All distances are in metres and decimals thereof unless otherwise stated