


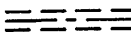


WATER DISTRICT: Ashcroft
PRECINCT: Bridge River
LAND DISTRICT: Lillooet

Signature: 
Date: March 10, 2003

LEGEND:
 Scale: 1:5,000
 Point of Diversion: 
 Map Number: WR100Q
 Pipe: 
 Permit over Crown Land: 

C.L. 117221
 File 3003939
 P.C.L. 24451

The boundaries of the land to which this licence is appurtenant are shown thus: 