

## CONDITIONAL WATER LICENCE

The owners of the land to which this licence is appurtenant are hereby authorized to divert and use water as follows:

- (a) The source on which the rights are granted is Maire Creek.
- (b) The point of diversion is located as shown on the attached plan.
- (c) The date from which this licence shall have precedence is 22<sup>nd</sup> September, 2005.
- (d) The purpose for which this licence is issued is Industrial (Enterprise).
- (e) The maximum quantity of water which may be diverted is 5,000 gallons per day.
- (f) The period of the year during which the water may be used is the whole year.
- (g) The land upon which the water is to be used and to which this licence is appurtenant is Block A of District Lots 5273 and 5312, Osoyoos Division Yale District.
- (h) The authorized works are an intake structure and pipe which shall be located approximately as shown on the attached plan.
- (i) The construction of the said works has been completed and the water is being used. The licensee shall continue to make regular beneficial use of the water in the manner authorized herein.
- (j) This licence is issued pursuant to the provisions of the Water Act to ensure compliance with that statute, which makes it an offence to divert or use water from a stream in British Columbia without proper authorization. It is the responsibility of the licensee to ensure that all activities conducted under this authorization are carried out with regard to the rights of third parties, and comply with other applicable legislation that may be in force.



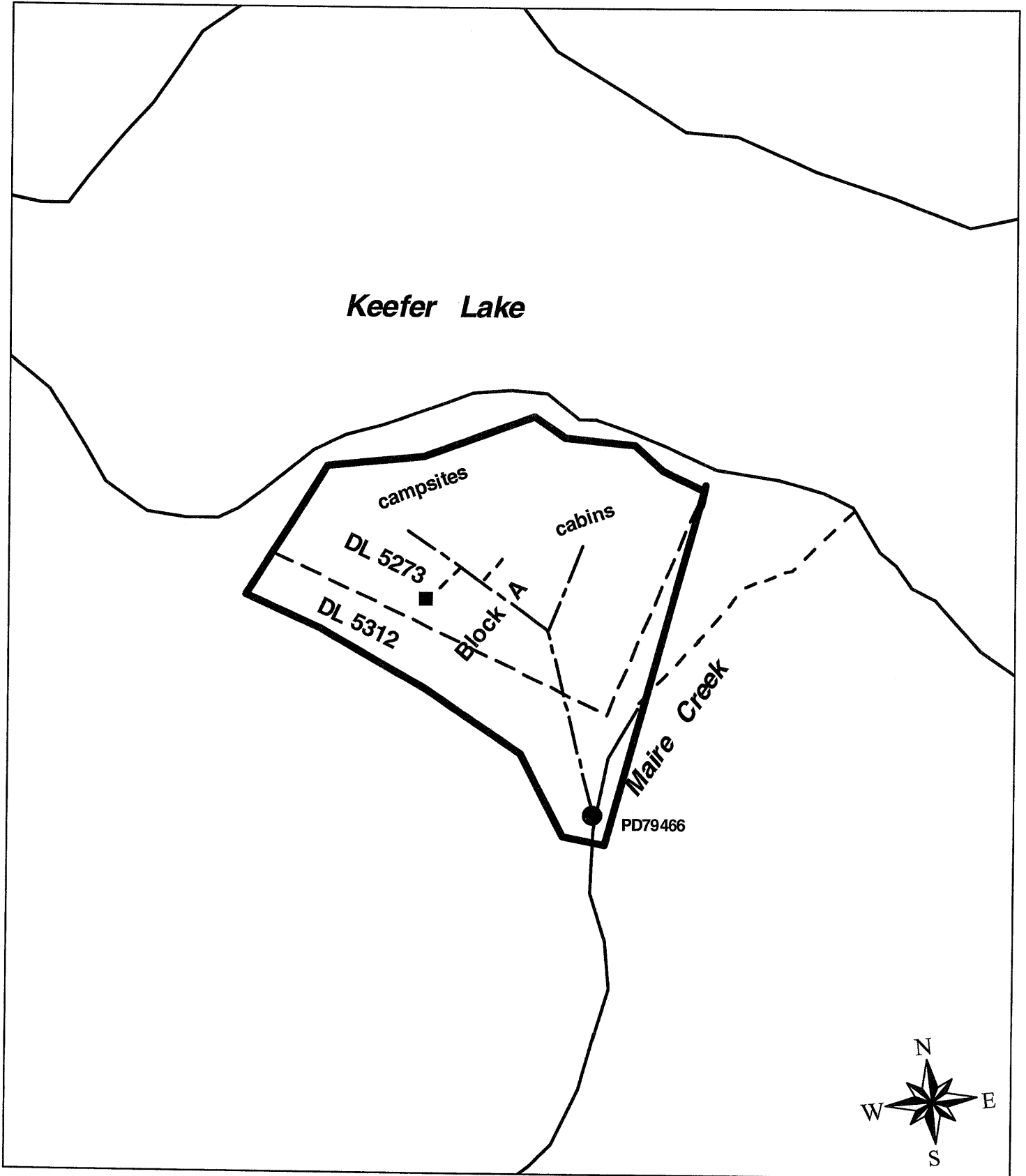
Don I. McKee, P.Eng.  
Assistant Regional Water Manager  
Water Stewardship Division  
Ministry of Environment

Date Issued: December 15, 2006

File: 3004484


CONDITIONAL LICENCE: 121314







WATER DISTRICT:  
PRECINCT:  
LAND DISTRICT:

Grand Forks  
Westbridge  
ODYD

Signature:   
Date: December 15, 2006

LEGEND:

Scale:  
Point of Diversion: PD79466  
Map Number:  
Pipe:

1:3,000  
  
WR 82L-1W(f)  


C.L. C121314  
File 3004484

The boundaries of the land to which this licence is appurtenant are shown thus: 