

CONDITIONAL WATER LICENCE

The owners of the land to which this licence is appurtenant are hereby authorized to divert and use water as follows:

- (a) The source on which the rights are granted is Okanagan Lake.
- (b) The point of diversion is located as shown on the attached plan.
- (c) The date from which this licence shall have precedence is 19th April, 2006.
- (d) The purpose for which this licence is issued is domestic.
- (e) The maximum quantity of water which may be diverted is 500 gallons per day.
- (f) The period of the year during which the water may be used is the whole year.
- (g) The land upon which the water is to be used and to which this licence is appurtenant is Lot 1, District Lot 4499, Osoyoos Division Yale District, Plan 24696, lying east of Westside Road.
- (h) The authorized works are screened intake, pump and pipe which shall be located approximately as shown on the attached plan.
- (i) The construction of the said works shall be completed and the water shall be beneficially used prior to the 31st day of December 2010. Thereafter, the licensee shall continue to make regular beneficial use of the water in the manner authorized herein.
- (j) This licence is issued pursuant to the provisions of the *Water Act* to ensure compliance with that statute, which makes it an offence to divert or use water from a stream in British Columbia without proper authorization. It is the responsibility of the licensee to ensure that all activities conducted under this authorization are carried out with regard to the rights of third parties, and comply with other applicable legislation that may be in force.
- (k) The works authorized shall be constructed to operate with a lake elevation of 1116.8 to 1125.3 feet (340.41 to 343.09 metres) Geodetic Survey of Canada datum.
- (l) This licence authorizes the use of water for domestic purpose in one dwelling located approximately as shown on the attached plan.

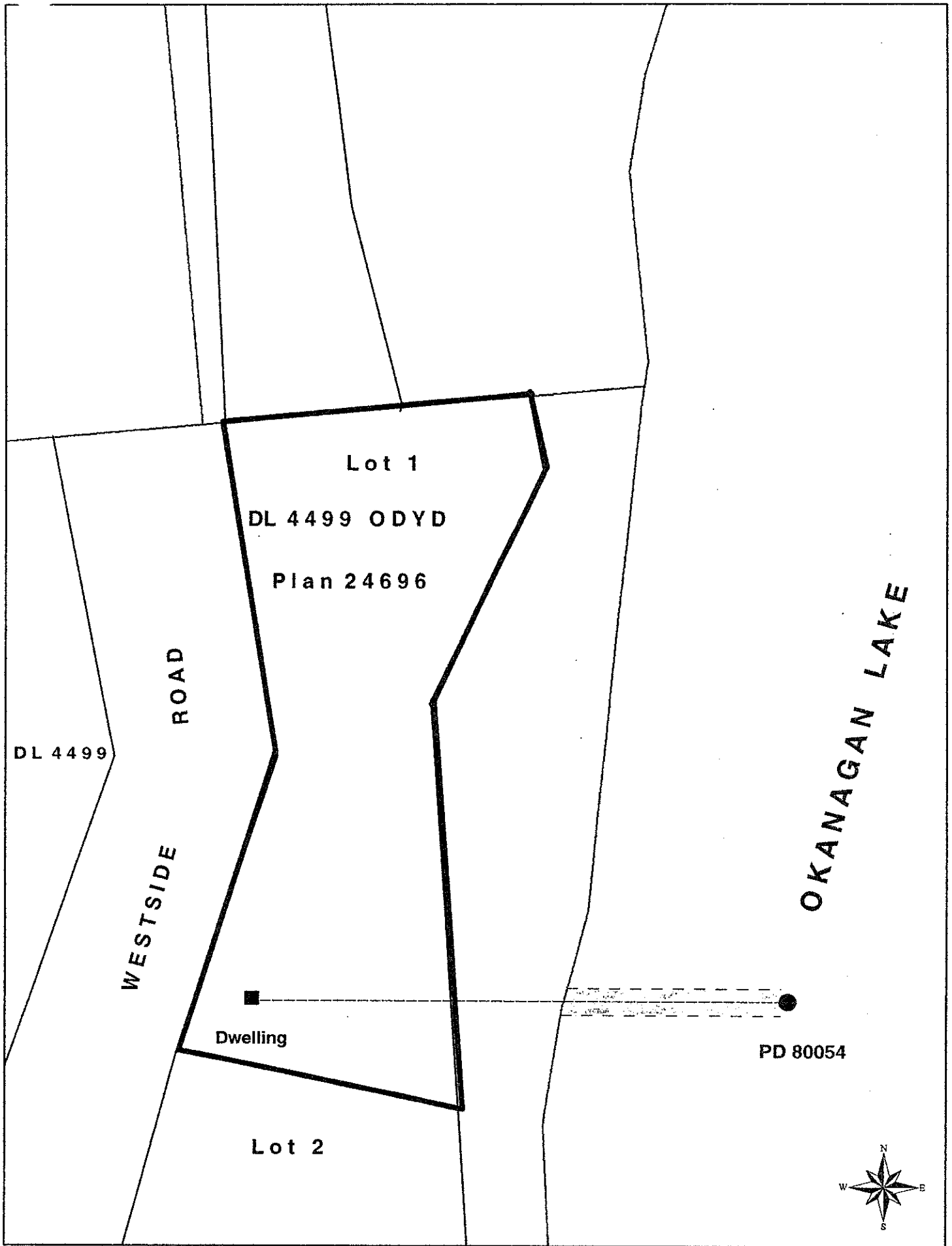


Catherina Wells
Authorized Official, Water Licensing
Water Stewardship Division
Ministry of Environment

Date Issued: November 26, 2007

File: 3004721



CONDITIONAL LICENCE: 122138



WATER DISTRICT: VERNON
 PRECINCT: PEACHLAND
 LAND DISTRICT: ODYD

Signature: *Oliver*
 Date: November 26, 2007

LEGEND:

Scale: 1:900
 Point of Diversion: ●
 Map Number: 82.L.003.2.3
 Pipe: 
 Permit Over Crown Land: 

C.L. 122138
 File: 3004721
 P.C.L. 25925

The boundaries of the land to which this licence is appurtenant are shown thus: 