



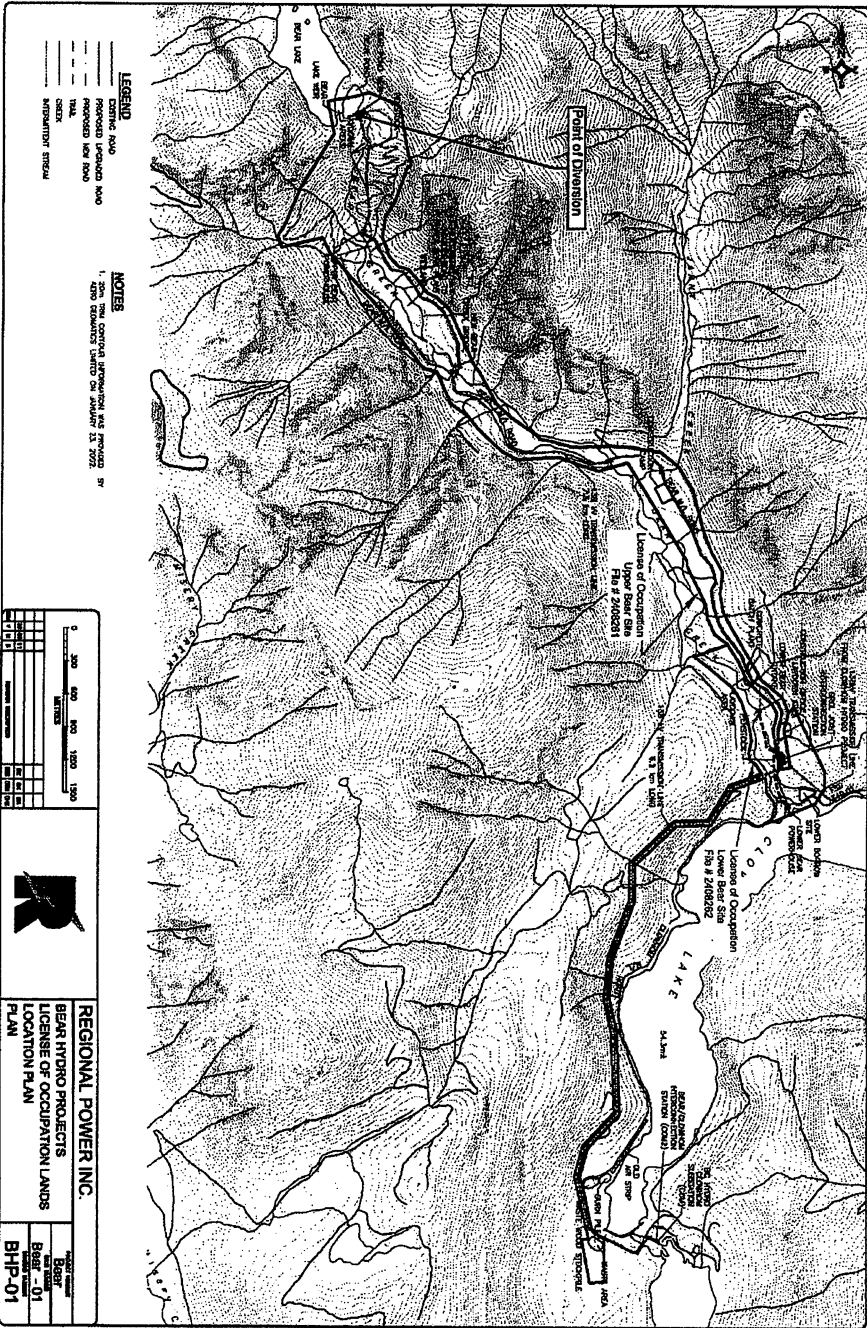
Water Act

CONDITIONAL WATER LICENCE

The owner of the land to which this licence is appurtenant is hereby authorized to divert and use water as follows:

- (a) The stream on which the rights are granted is Bear Creek.
- (b) The point of diversion is located as shown on the attached plan.
- (c) The date from which this licence shall have precedence is March 13, 2009.
- (d) The purpose for which this licence is issued is Industrial (road maintenance).
- (e) The maximum quantity of water which may be diverted is 100 cubic metres (21,997 gallons) per day, subject to a maximum instantaneous withdrawal rate of 0.033 cubic metres (7.3 gallons) per second.
- (f) Water may be used throughout the whole year.
- (g) The land upon which the water is to be used and to which this licence is appurtenant is that parcel or tract of land in the vicinity of Clowhom Lake, together with unsurveyed foreshore or land covered by water being part of the bed of Bear Creek, Group 1, New Westminster District, held under Lands File 2408261.
- (h) The works authorized to be constructed are intake, pipeline and pump, which shall be located approximately as shown on the attached plan.
- (i) The diversion of water authorized under this licence may be regulated at any time by an order of an Engineer under the *Water Act*, in order to maintain flow in the stream for the preservation of aquatic life. Regulation includes allowing, commencing, stopping, limiting, opening, shutting and prohibiting the diversion of water.
- (k) This licence is issued for a term of five (5) years from the date of issuance of this licence or until leave to commence diversion has been given for Conditional Water Licence 104330, whichever occurs first.
- (l) The intake must be screened to prevent the entry of fish and amphibians. For further guidance, you may refer to the Fisheries and Oceans "Freshwater Intake End-of-Pipe Fish Screen Guideline" at <http://www.dfo-mpo.gc.ca/Library/223669.pdf>
- (m) The construction of the said works must be done in accordance with "Section 4.9 Access, Laydown and Other Temporary Work Sites" and "Section 4.10 Vegetation Clearing" of the Bear Hydro Project Construction Environmental Management Plan, dated July 2009 Revision 1.

Tim Bennett, P.Eng.
Assistant Regional Water Manager

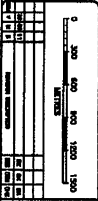


LEGEND

- DOMESTIC ROAD
- PROPOSED LICENSE ROAD
- PROPOSED NEW ROAD
- CANAL
- MISCELLANEOUS STREAM

NOTES

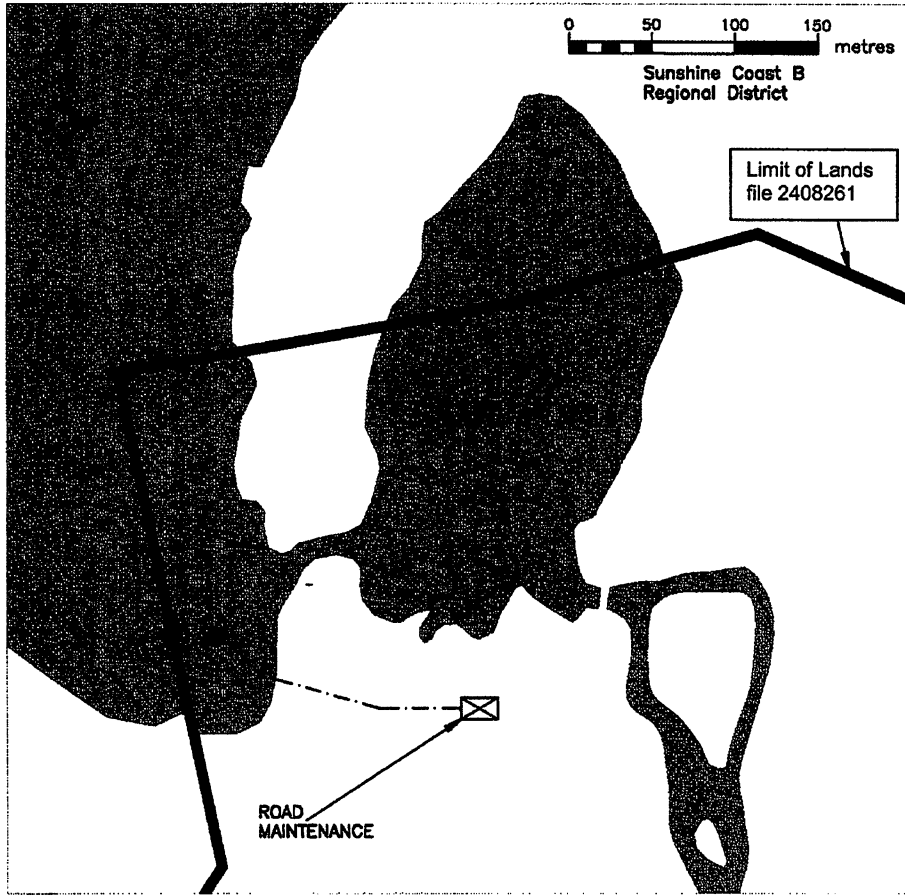
1. THIS LICENSE IS APPURTENANT TO THE LICENSE FOR THE PROPOSED LOWER SITE.



REGIONAL POWER INC.
 BEAR HYDRO PROJECTS
 LICENSE OF OCCUPATION LANDS
 LOCATION PLAN
 PLAN

PROJECT NO. BHP-01
 SHEET NO. BHP-01
 DATE: 11/11/01

C.L. 124663 plat p. 1 of 2
 This licence is appurtenant to Lands file 2408261 with
 the boundaries shown.



C.L 124663 (File 2003136) plat p. 2 of 2, detail shown

WATER DISTRICT: New Westminster
PRECINCT: 29 D- Jervis

Signature: TPB

LAND DISTRICT: New Westminster
MAP NUMBER: 92G/NW
PD NUMBER: 82634

Date: Dec 3, 2009

LEGEND

Point of Diversion: ●

Pipeline: - - - - -

Source: ~~~~~