


Province of British Columbia

Water Act


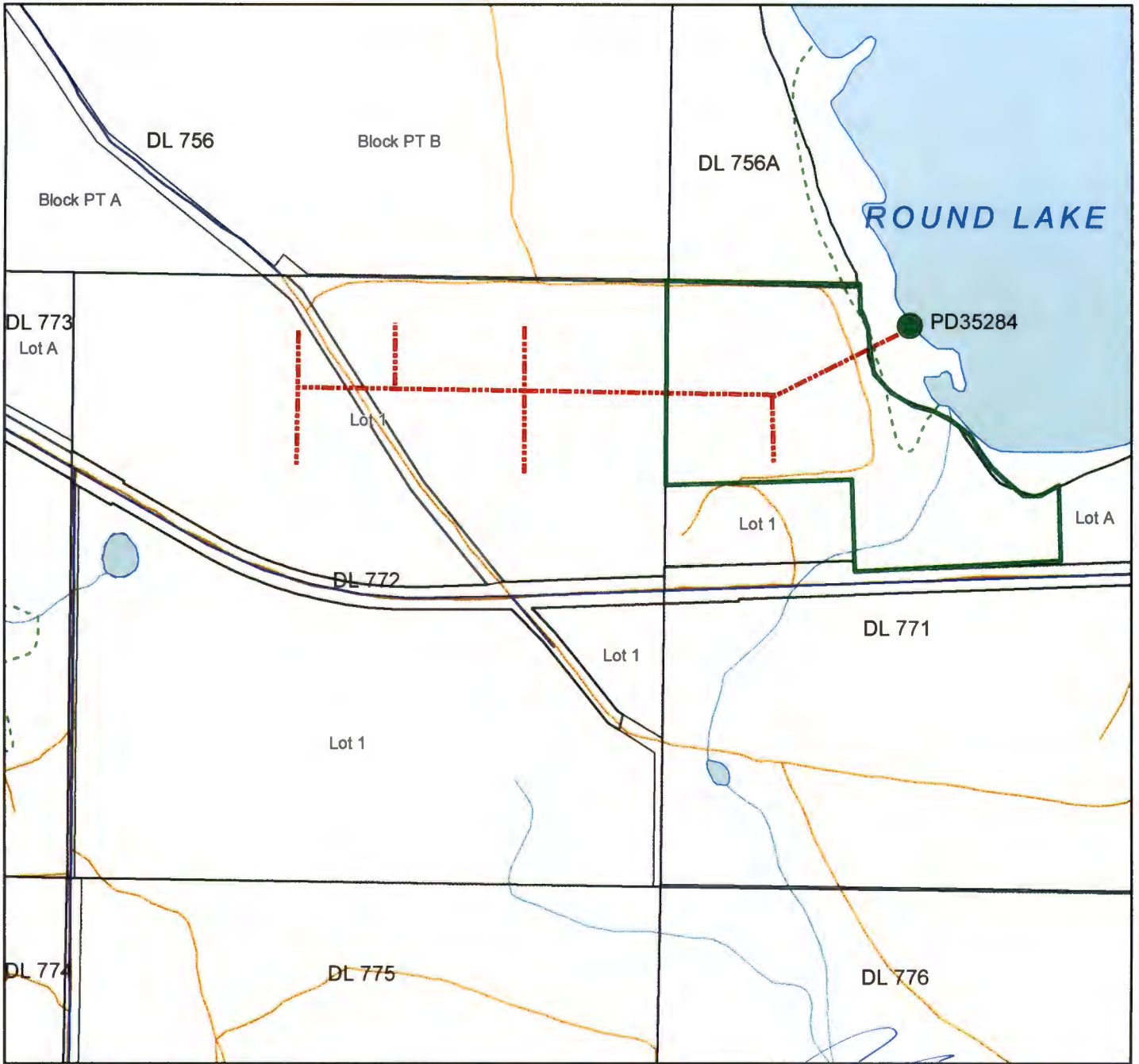
CONDITIONAL WATER LICENCE

The owner of the land to which this licence is appurtenant, is hereby authorized to divert and use water as follows:

- a) The source on which the rights are granted is Round Lake.
- b) The point of diversion is located as shown on the attached plan.
- c) The date from which this licence shall have precedence is August 19, 1987.
- d) The purpose for which this licence is issued is irrigation.
- e) The maximum quantity of water which may be diverted is 20 acre feet (8.09 hectares) per annum.
- f) Water may be used from April 1st to September 30th.
- g) The land upon which the water is to be used and to which this licence is appurtenant is that portion of District Lot 771, Coast District, Range 5, except Plans 4481, 4758, 11526 and PRP46321 lying north of Highway No. 16 of which 20 acres (8.09 hectares) may be irrigated.
- h) The works authorized to be constructed are diversion structure, pump, pipe and sprinkler system, which shall be located approximately as shown on the attached plan.
- i) The construction of the said works has been completed and the water is being beneficially used. The licensee shall continue to make regular beneficial use of the water in the manner authorized herein.
- j) This licence is issued in substitution of Conditional Water Licence No. 068027, in part.



Robert Piccini
Assistant Regional Water Manager



Scale: 1:8,090

Point of Diversion: ●

Works: - - - - -

Map Number : 93.L.066

Water District: Hazelton

Precinct: Smithers

The boundaries of the land to which this licence is appurtenant are shown thus: ————



Signature: _____

Date: *JANUARY 25, 2016*

Water Licence #: C125002

File: 6000414