

# Province of British Columbia

## *Water Act*

---


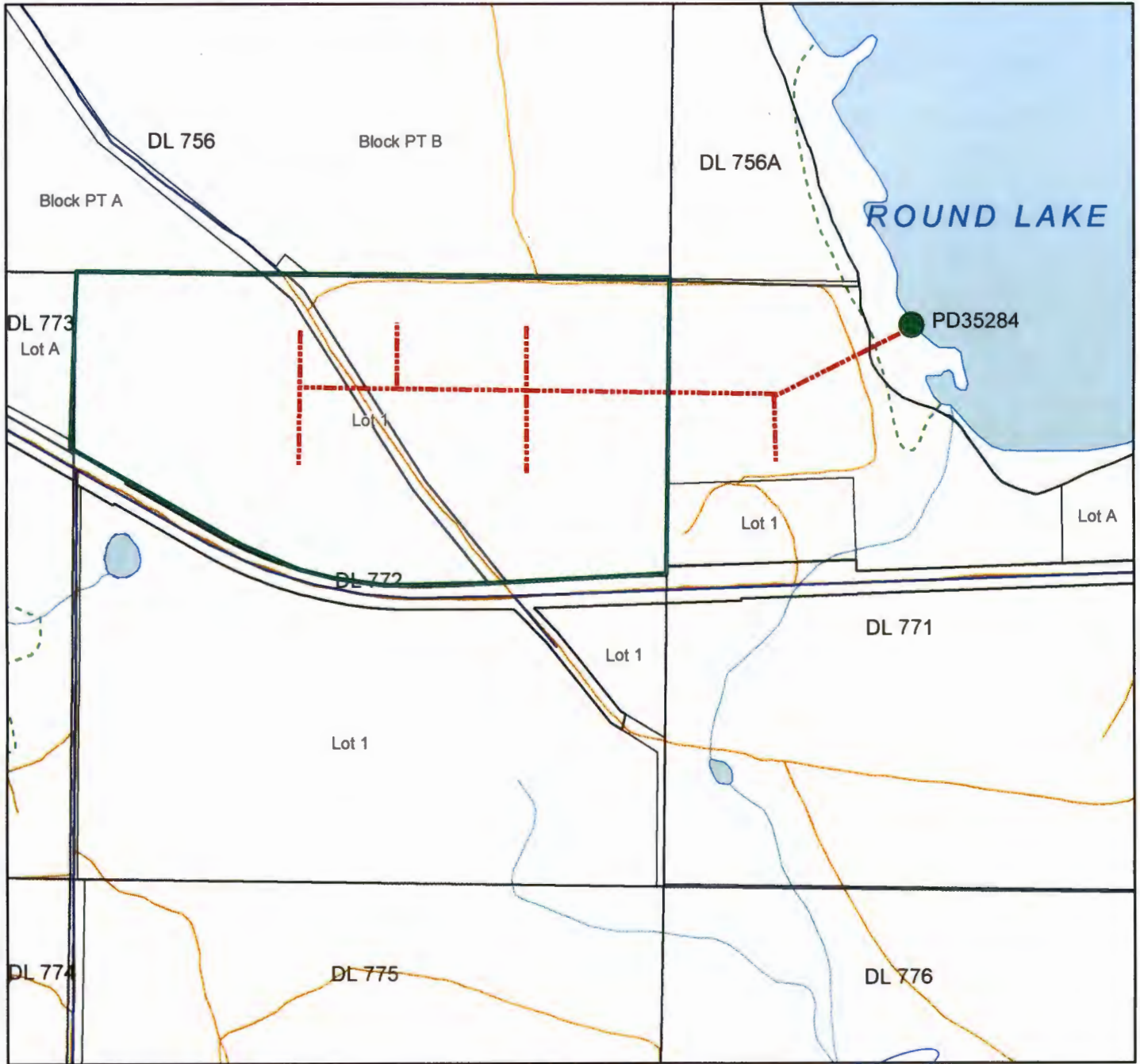
### CONDITIONAL WATER LICENCE

The owner of the land to which this licence is appurtenant, is hereby authorized to divert and use water as follows:

- a) The source on which the rights are granted is Round Lake.
- b) The point of diversion is located as shown on the attached plan.
- c) The date from which this licence shall have precedence is August 19, 1987.
- d) The purpose for which this licence is issued is irrigation.
- e) The maximum quantity of water which may be diverted is 20 acre feet ( 8.09 hectares) per annum.
- f) Water may be used from April 1<sup>st</sup> to September 30<sup>th</sup>.
- g) The land upon which the water is to be used and to which this licence is appurtenant is that portion of Lot 1 of District Lot 772, Range 5, Coast District, Plan PRP46321, lying north of Hwy. 16, of which 20 acres (8.09 hectares) may be irrigated.
- h) The works authorized to be constructed are diversion structure, pump, pipe and sprinkler system, which shall be located approximately as shown on the attached plan.
- i) The construction of the said works shall be completed and the water beneficially used prior to December 31, 2012. Thereafter, the licensee shall continue to make regular beneficial use of the water in the manner authorized herein.
- j) This licence is issued in substitution of Conditional Water Licence No. 068027, in part.



Robert Piccini  
Assistant Regional Water Manager



Scale: 1:8,090


Point of Diversion: ●

Works: - - - - -

Map Number : 93.L.066

Water District: Hazelton

Precinct: Smithers

The boundaries of the land to which this licence is appurtenant are shown thus: 



Signature: 

Date: *JANUARY 25, 2016*

Water Licence #: C125003

File: 6001180