


Water District: NEW WESTMINSTER
 Precinct: KENT
 Land District: NEW WESTMINSTER






This drawing is certified as part of the Conditional Water Licence



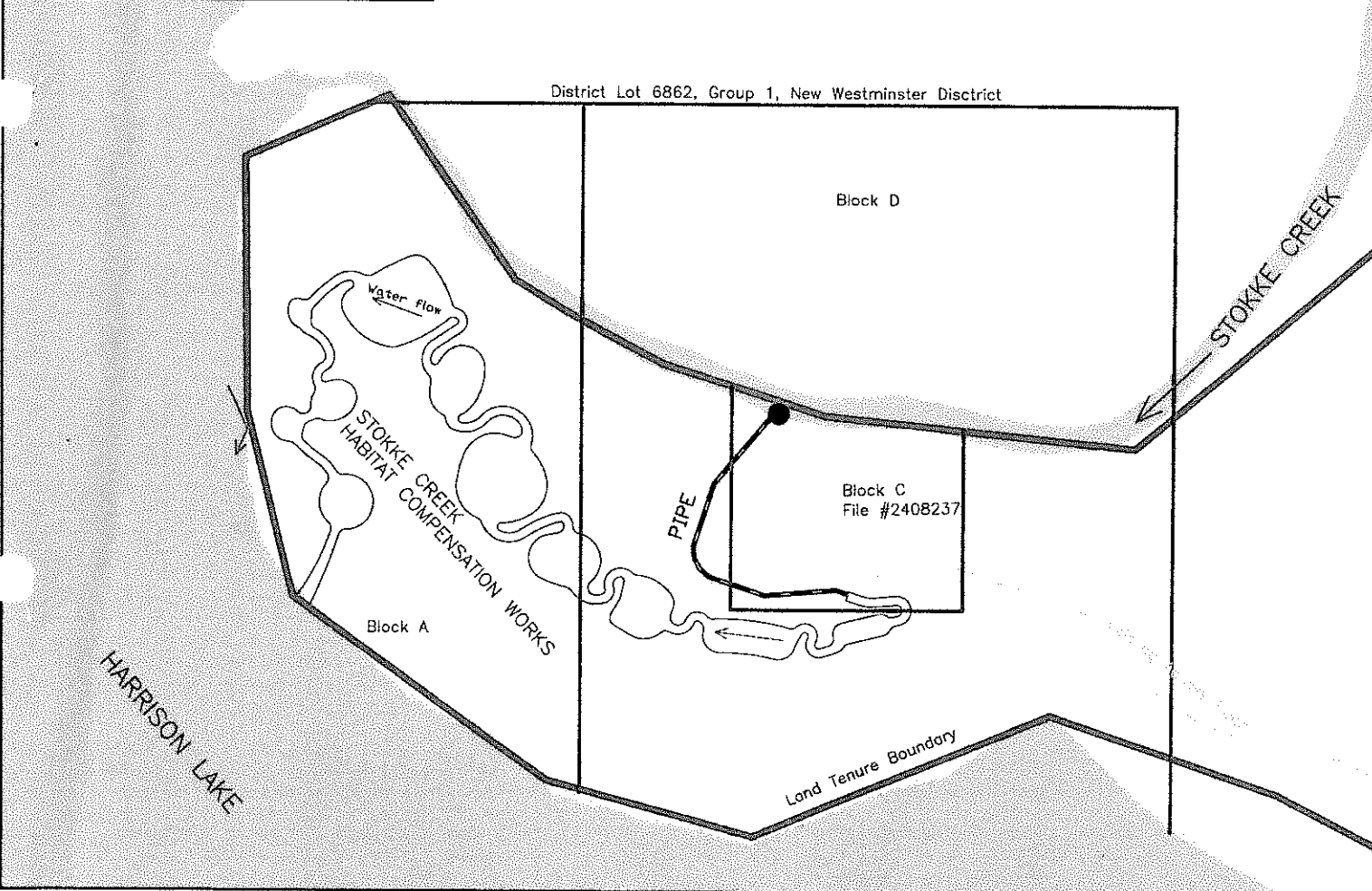
Timothy Bennett,
 Assistant Regional Water Manager


Date: C125500
 File Number: 2003083

LEGEND

-  Point of Diversion (POD #82124)
-  Pipe
-  Existing Roads
-  Land Tenure Boundary (File #2408406, 2408237)
-  Ponds and Channels


Buried Pipe on Crown Land (163 m)





STOKKE CREEK PROJECT
 LIMITED PARTNERSHIP

HABITAT COMPENSATION WORKS

 **CLOUDWORKS ENERGY INC.**

Scale: 1:2000			
Date: May 12/10			
Dwg: STK-HC-PLAT	Drawn:	DVH	