



Province of British Columbia

Water Act

FINAL WATER LICENCE

British Columbia Hydro and Power Authority is hereby authorized to divert and use water as follows:

- a) The stream on which the rights are granted is Bridge River.
- b) The point of diversion is PD 47746 located as shown on the attached plan.
- c) The date from which this licence shall have precedence is January 18, 2011.
- d) The purpose for which this licence is issued is power, which is to be generated at La Joie generating station.
- e) The maximum rate at which water may be diverted and used under this licence is 2.5 cubic metres per second.
- f) The water may be diverted and used throughout the whole year.
- g) This licence is appurtenant to the undertaking of the British Columbia Hydro and Power Authority to generate power from La Jole generating station situated on District Lot 7140, Lillooet District.
- h) The authorized works are a dam, intake (PD 47746), tunnel, tailrace, powerhouse as shown on the attached plan, and ancillary works associated with the operation of the dam and powerhouse.
- i) The licensee must operate the works authorized in h) above in accordance with an order of the Comptroller that:
 - i) Sets values for parameters and procedures for the operation of the works which are based on the Bridge River Water Use Plan dated March 17, 2011;
 - ii) Requires a monitoring program to evaluate the effectiveness of the regulation of the works as ordered in i) i) above, and which program is based on the Bridge River Water Use Plan dated March 17, 2011; and
 - iii) Amends the parameters and procedures ordered in i) i) above in consideration of the results of the monitoring program and any subsequent Bridge River Water Use Plans.



Province of British Columbia

Water Act

j) This licence or any licences issued in substitution thereof shall expire on March 30, 2051.

Glen Davidson P.Eng.
Comptroller of Water Rights



Province of British Columbia

Water Act

FINAL WATER LICENCE

British Columbia Hydro and Power Authority is hereby authorized to divert and use water as follows:

- a) The stream on which the rights are granted is Bridge River.
- b) The point of diversion is PD 47746 located as shown on the attached plan.
- c) The date from which this licence shall have precedence is January 18, 2011.
- d) The purpose for which this licence is issued is power, which is to be generated at La Joie generating station.
- e) The maximum rate at which water may be diverted and used under this licence is 2.5 cubic metres per second.
- f) The water may be diverted and used throughout the whole year.
- g) This licence is appurtenant to the undertaking of the British Columbia Hydro and Power Authority to generate power from La Joie generating station situated on District Lot 7140, Lillooet District.
- h) The authorized works are a dam, intake (PD 47746), tunnel, tailrace, powerhouse as shown on the attached plan, and ancillary works associated with the operation of the dam and powerhouse.
- i) The licensee must operate the works authorized in h) above in accordance with an order of the Comptroller that:
 - i) Sets values for parameters and procedures for the operation of the works which are based on the Bridge River Water Use Plan dated March 17, 2011;
 - ii) Requires a monitoring program to evaluate the effectiveness of the regulation of the works as ordered in i) i) above, and which program is based on the Bridge River Water Use Plan dated March 17, 2011; and
 - iii) Amends the parameters and procedures ordered in i) i) above in consideration of the results of the monitoring program and any subsequent Bridge River Water Use Plans.

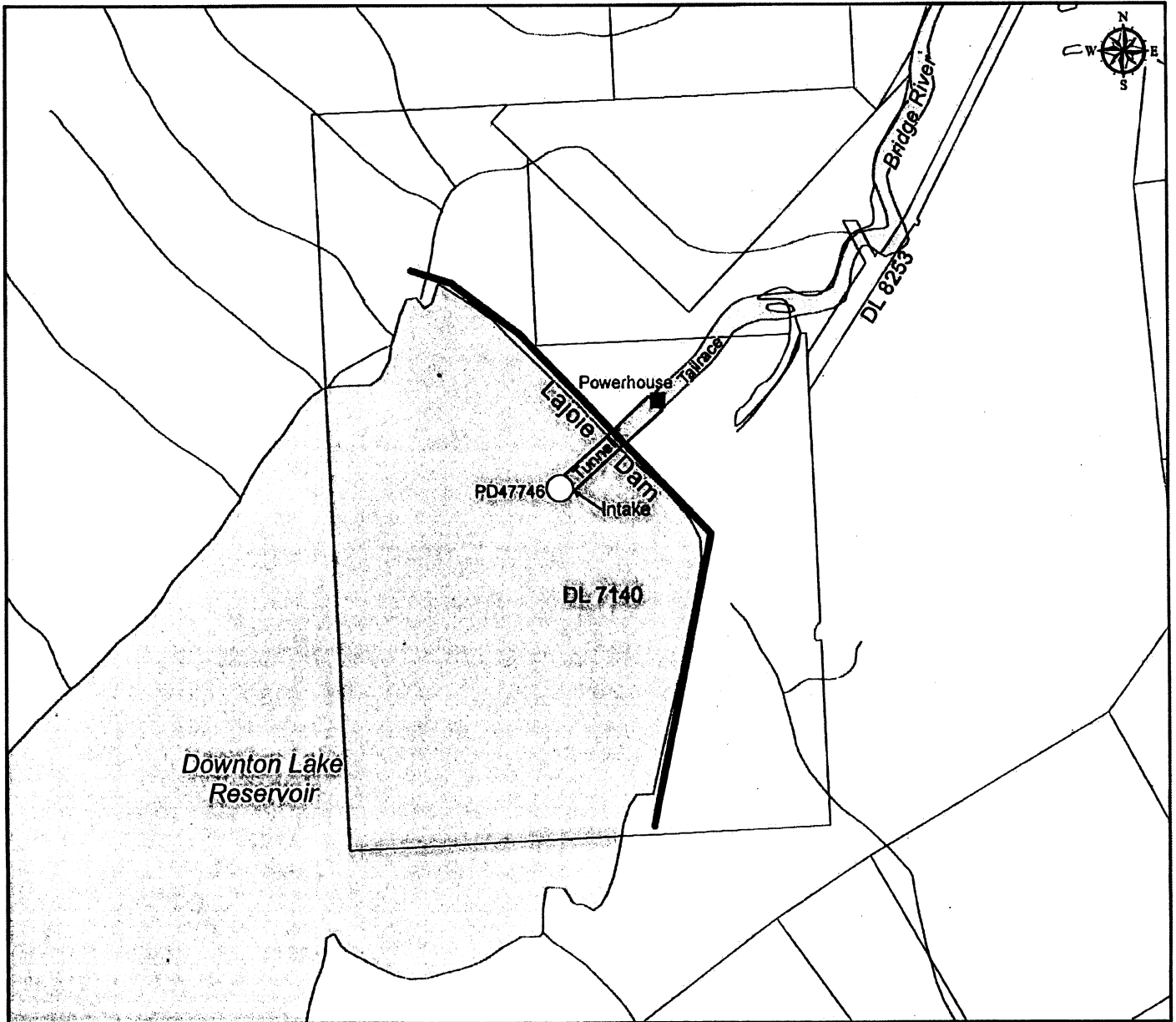


Province of British Columbia

Water Act

j) This licence or any licences issued in substitution thereof shall expire on March 30, 2051.

Glen Davidson P.Eng.
Comptroller of Water Rights





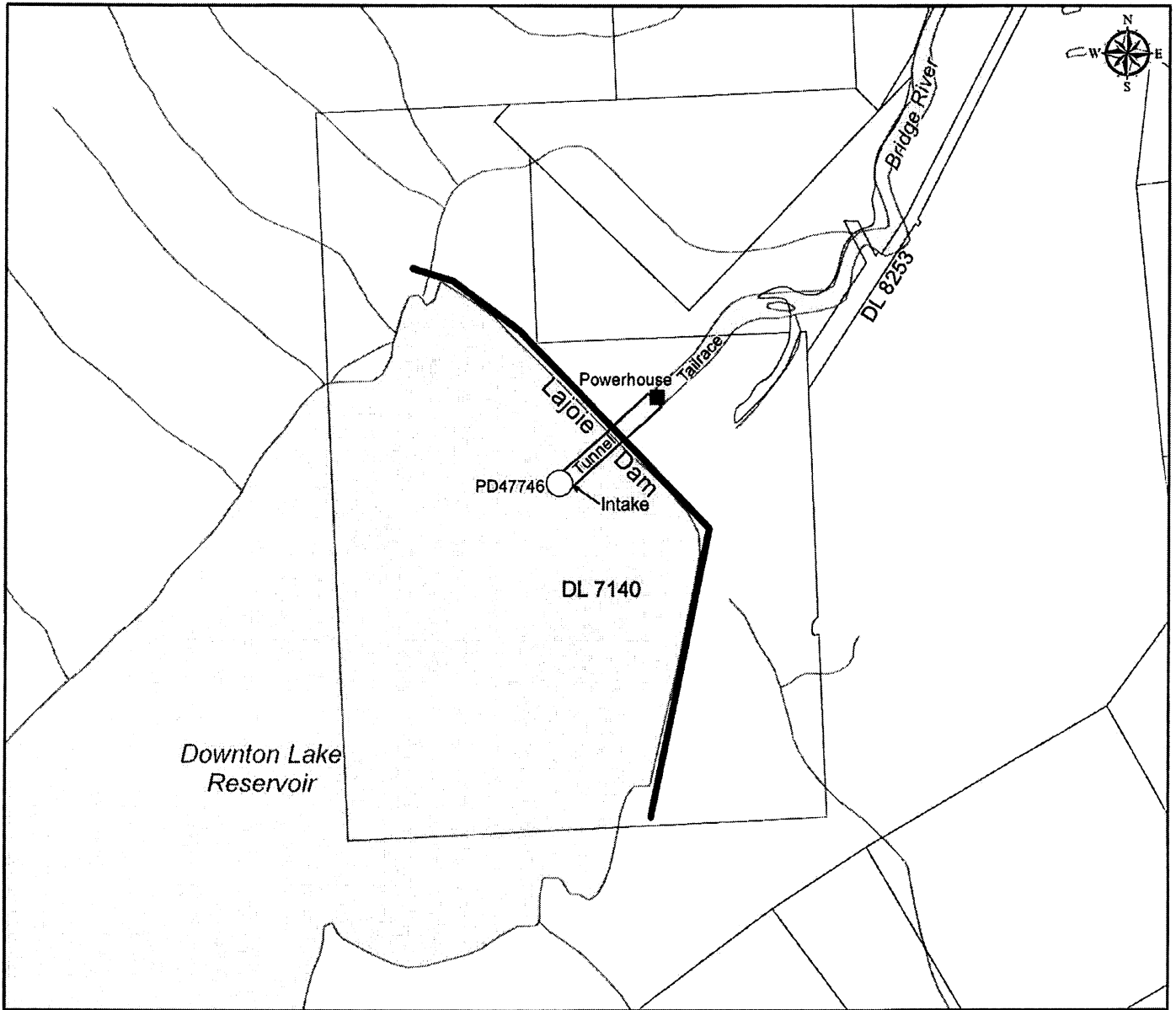
WATER DISTRICT: ASHCROFT
PRECINCT: BRIDGE RIVER
LAND DISTRICT: LILLOOET

Signature: *[Handwritten Signature]*

Date: March 30, 2011

LEGEND

Scale: 1:10,000
Point of Diversion: 
Map Number: 92J.086
Transmission Line: 



WATER DISTRICT: ASHCROFT
PRECINCT: BRIDGE RIVER
LAND DISTRICT: LILLOOET

Signature: *[Handwritten Signature]*

Date: March 30, 2011

LEGEND

Scale: 1:10,000
Point of Diversion: ●
Map Number: 92J.086
Transmission Line: ————