



Province of British Columbia

Water Act

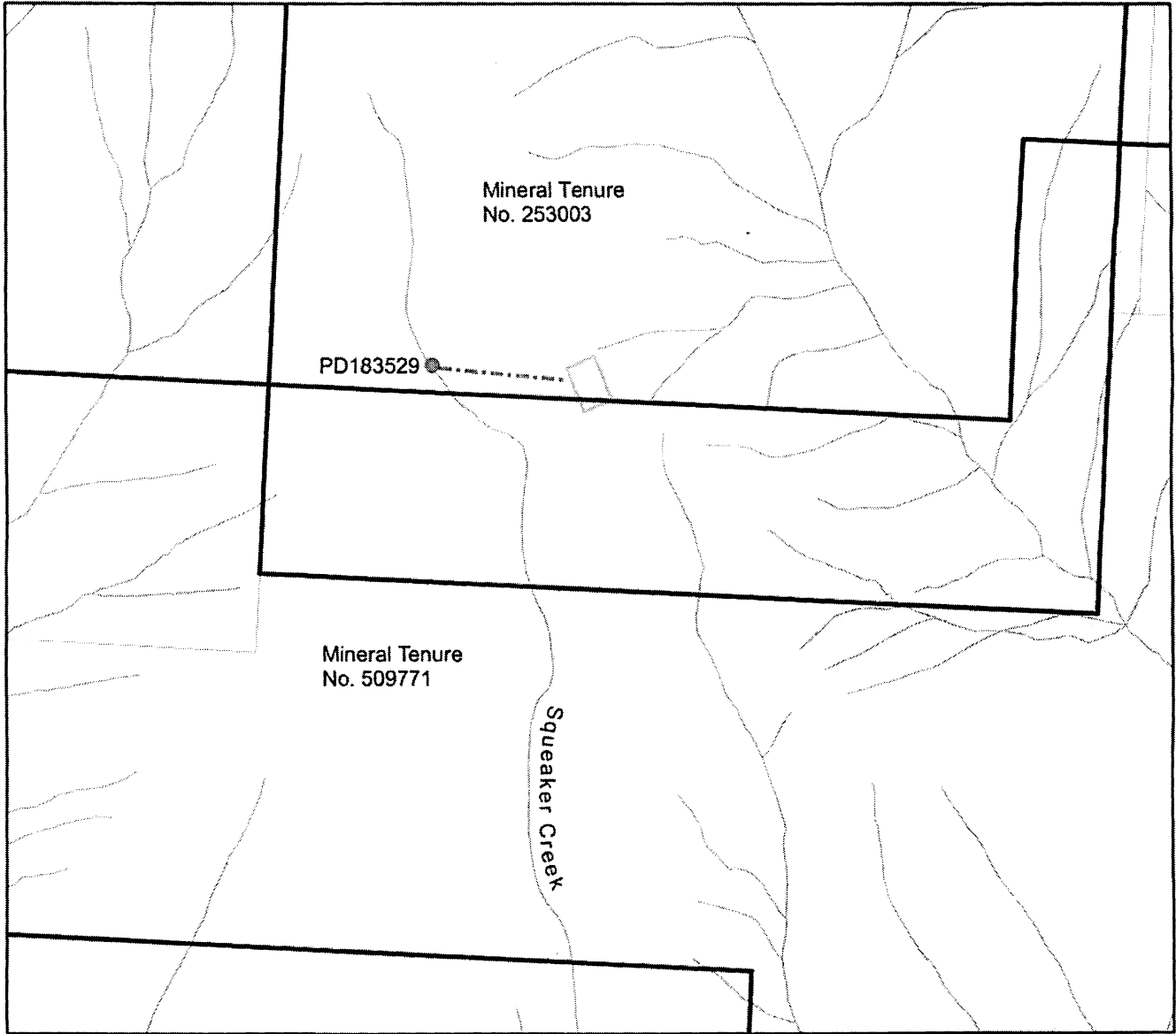
CONDITIONAL WATER LICENCE

The holder of Mineral Tenures 253003 and 509771 to which this licence is appurtenant is hereby authorized to divert and use water as follows:

- a) The stream on which the rights are granted is Squeaker Creek.
- b) The point of diversion is located within Mineral Tenure No. 253003 as shown on the attached plan.
- c) The date from which this licence shall have precedence is July 22, 2010.
- d) The purpose for which this licence is issued is work camp use.
- e) The maximum quantity of water which may be diverted for work camp use is 0.90922 cubic metres per day (200 gallons per day).
- f) The period of the year during which the water may be used is the whole year.
- g) The land upon which the water is to be used and to which this licence is appurtenant is the exploration camp located within Mineral Tenures 253003 and 509771 Skeena Mining Division.
- h) The authorized works are diversion structure, screened intake, pump and pipe which shall be located approximately as shown on the attached plan.
- i) The construction of the said works shall be completed and the water shall be beneficially used prior to July 1, 2012. Thereafter, the licensee shall continue to make regular beneficial use of the water in the manner authorized herein.
- j) The works authorized under clause (h) hereof shall be maintained to the satisfaction of an Engineer under the Water Act.
- k) The diversion of water authorized under this licence may be restricted or prohibited at any time by an Order in writing of an Engineer under the Water Act, in order to maintain a minimum flow in the stream.
- l) This licence terminates on December 31, 2015. Prior to the termination date, the licensee may apply to the Comptroller of Water Rights or the Regional Water Manager in accordance with the provisions of the Water Act to amend this licence to extend its term.

Elizabeth Williamson

Elizabeth Williamson
Assistant Regional Water Manager





WATER DISTRICT: Prince Rupert
 PRECINCT: Terrace
 LAND DISTRICT: Cassiar



Signature: *Ed Williams*

LEGEND:

Scale: 1:10000
 Point of Diversion: ● PD183529
 Map Number: 104A063
 Pipeline: 
 Camp: 

Date: MAR 22 2012

C.L. C127847
 File: 6001330

The boundaries of the land to which this licence is appurtenant are shown thus: _____