



Province of British Columbia

Water Act

CONDITIONAL WATER LICENCE

The holder of a lease held under Lands file 3400603 to which this licence is appurtenant is hereby authorized to divert and use water as follows:

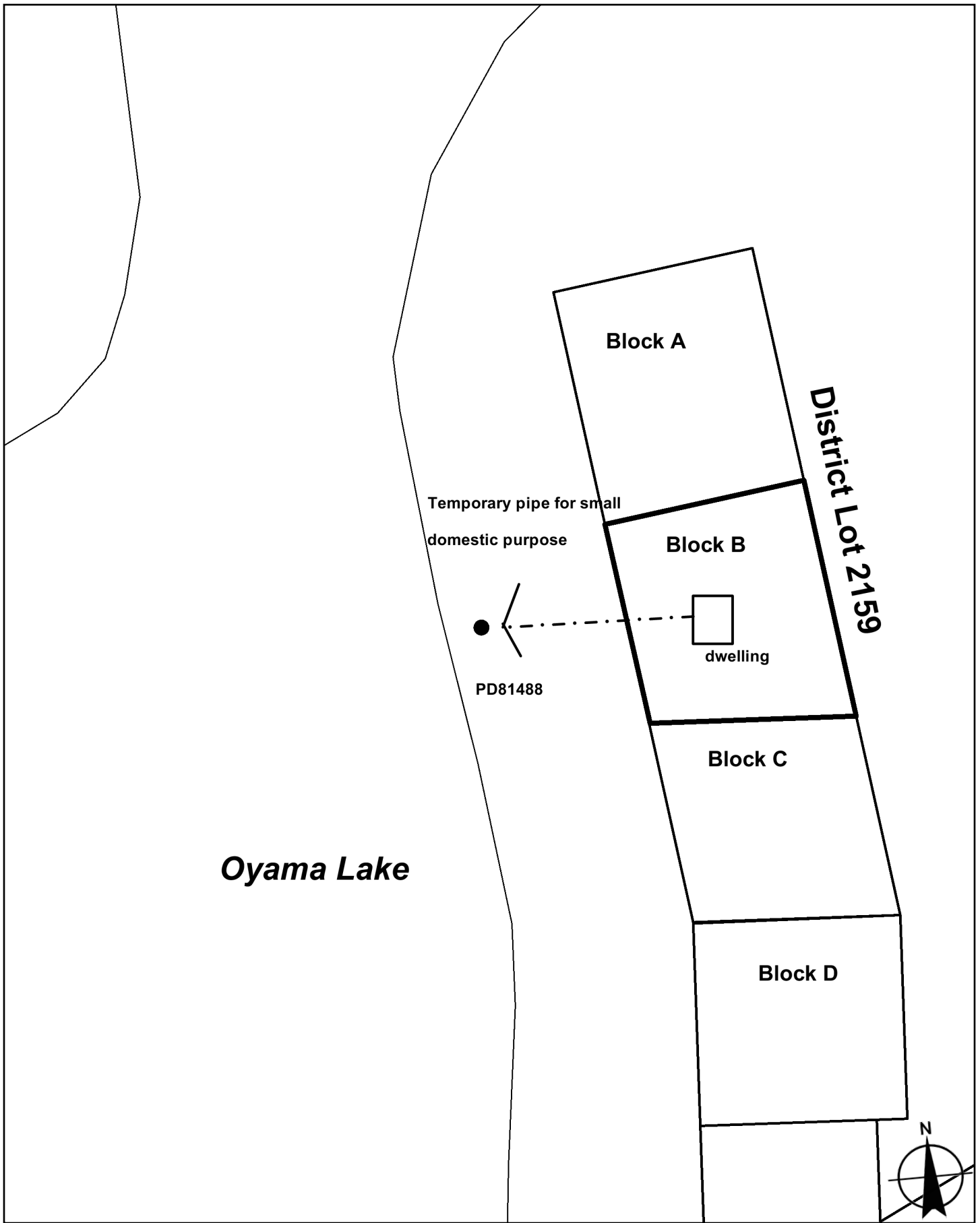
- a) The stream on which the rights are granted is Oyama Lake.
- b) The point of diversion is located as shown on the attached plan.
- c) The date from which this licence shall have precedence is January 30, 2008.
- d) The purpose for which this licence is issued is domestic.
- e) The maximum quantity of water which may be diverted is 0.68 cubic meters (150 gallons) per day.
- f) The period of the year during which the water may be used is 1st May to 31st October.
- g) The land upon which the water is to be used and to which this licence is appurtenant is Block B of District Lot 2159, Osoyoos Division of Yale District - Lands File 3400603.
- h) The authorized works are a pump, pipe, and screened intake which shall be located approximately as shown on the attached plan.
- i) The construction of the said works shall be completed and the water shall be beneficially used prior to December 31, 2015. Thereafter, the licensee shall continue to make regular beneficial use of the water in the manner authorized herein.
- j) This licence authorizes the use of water for domestic purpose in one dwelling located approximately as shown on the attached plan.
- k) This licence does not authorize the diversion and use of water at any time when the water level of Crooked Lake falls below 30% of live storage volume. This equates to an elevation of 1356.9 meters (4451.8feet).
- l) This licence terminates on March 16th, 2018. Prior to the termination date, the licensee may apply to the Comptroller of Water Rights or the Regional Water Manager in

accordance with the provisions of the Water Act to amend this licence to extend its term.


- m) The licence holder is required to install a flow metering device to record the volume of water diverted under this licence. You will be required to submit in writing to the Assistant Regional Water Manager a record of total annual water use (cubic meters per year) by November 30th of each calendar year.
- n) This licence is issued under the Water Act (the Act). The exercise of rights under the licence is subject to the Act and its regulations, the terms and conditions of the licence, orders under the Act and the rights of licensees whose rights have precedence on the stream. The licensee must comply with all such requirements, as well as the provisions of all other applicable enactments. In exercising rights under the licence, the licensee must exercise reasonable care to avoid damaging land, works, trees or other property, and must make full compensation to the owners for damage or loss resulting from construction, maintenance, use, operation or failure of the works.

A handwritten signature in black ink that reads "Conrad Pryce". The signature is written in a cursive, slightly slanted style.



Conrad J. Pryce, P.Eng.
Assistant Regional Water Manager




WATER DISTRICT: Vernon
 PRECINCT: Okanagan Centre
 LAND DISTRICT: ODYD

Signature: 
 Date: August 21, 2012

LEGEND:

Scale: Not to scale
 Point of Diversion: 
 Map Number: 8466
 Pipe: 

C.L. 128793
 File 8002773

The boundaries of the land to which this licence is appurtenant are shown thus: 



ORDER UNDER THE WATER ACT
SECTION 18

File No. 8002773

In the matter of Conditional Water Licence C128793, which authorizes the diversion of water from Oyama Lake for domestic purpose within Block B of District Lot 2159, Osoyoos Division Yale District, Lands File 3400603; and,

Having determined that an error was made in clause (k), and being satisfied that no person's rights will be injuriously affected I hereby amend clause (k) of the said licence to read as follows:

(k) This licence does not authorize the diversion and use of water at any time when the water level of **Oyama** Lake falls below 30% of live storage volume. This equates to an elevation of 1356.9 meters (4451.8 feet).

Dated at Penticton, B.C. this 29th day of August, 2012

A handwritten signature in black ink that reads "Conrad Pryce". The signature is written in a cursive style.

Conrad J. Pryce, P.Eng.
Assistant Regional Water Manager