


Scale: 1:10,000


Point of Diversion: 


Structure/Dwelling: 

Works: 

----- Pipeline

The boundaries of the land to which this licence is appurtenant are shown thus: 

Direction of Flow: 

Permit Over Crown Land: 

Map Number : 82L062

Land District : KDYD

Water District: Kamloops

Precinct: Ducks

Signature: 

Date: June 12/13



Licence Num: C128811

File: 3001943

PCL: 18320