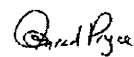





WATER DISTRICT: Kamloops
PRECINCT: Seymour
LAND DISTRICT: KDYD

Signature: 
Date: November 5, 2013

LEGEND:

Scale: 1:3,500
Point of Diversion: 
Map Number: WR 3841
Pipe: 
Permit over Crown Land: 

C.L. 129246
File 3004806
P.C.L. 27663

The boundaries of the land to which this licence is appurtenant are shown thus: 