PLAN- PROJECT OVERVIEW
scale 1:10,000

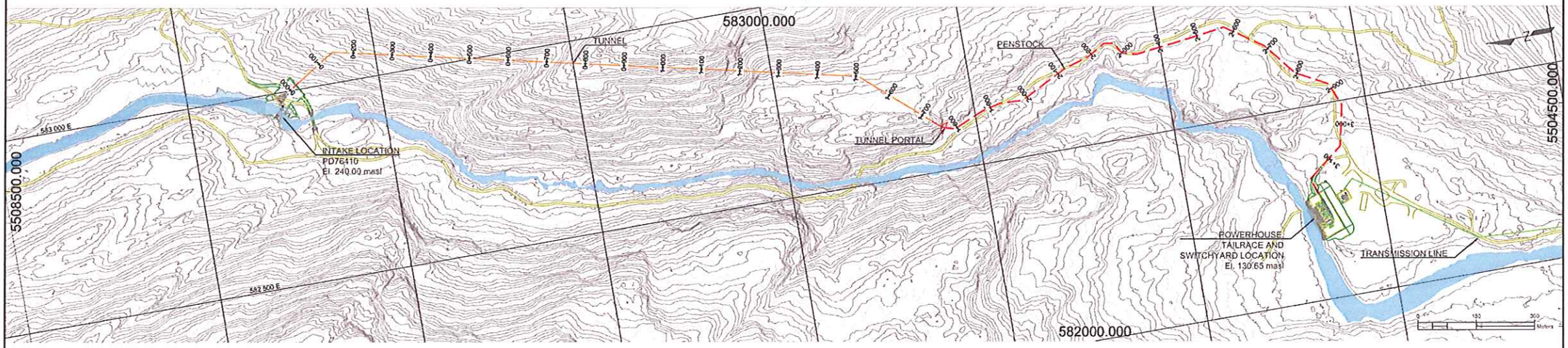

PROFILE

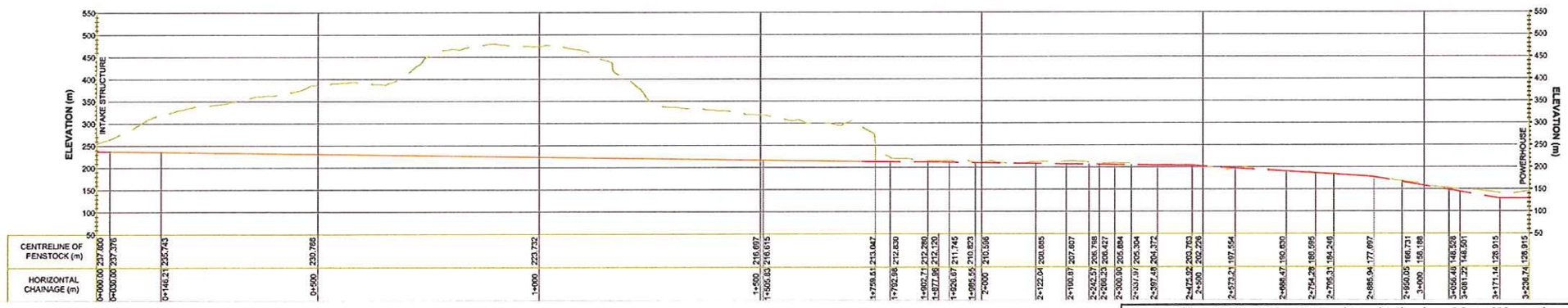

DETAIL- INTAKE
scale 1:3,000

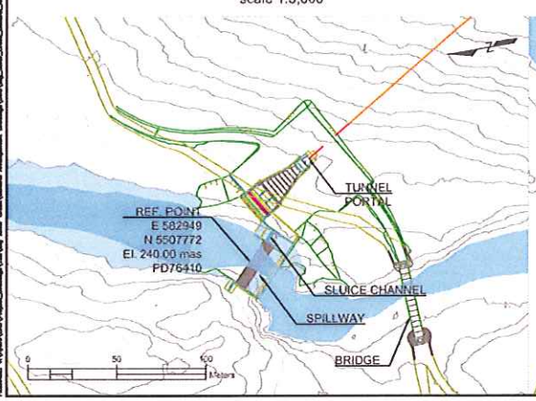

DETAIL- POWERHOUSE AND SWITCHYARD
scale 1:3,000

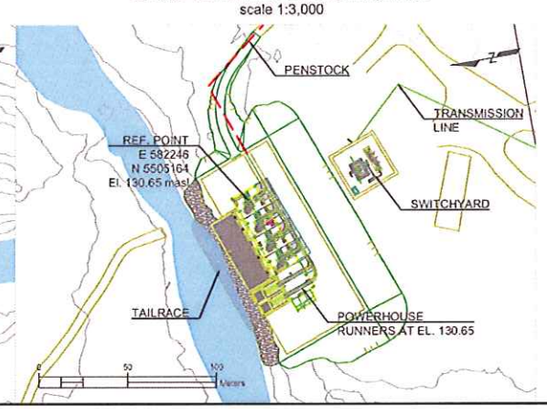

LEGEND:

- EXISTING FOREST SERVICE ROAD
- TRANSMISSION LINE
- PORTAL
- TUNNEL
- BURIED PENSTOCK

NOTES:

1. ALL ELEVATIONS ARE IN METERS, UNLESS NOTED OTHERWISE.
2. COORDINATE GRID IS UTM NAD83 ZONE CONTOUR INTERVAL IS 5.0 METERS.

Water File: 2002556 Water/Land District: New Westminster
Water Precinct: 20H-Kent

Remko Rosenboom M.Sc, A.Ag
Assistant Regional Water Manager
Date: Aug 1, 2013
This drawing is certified as part of Conditional Water Licence C129606

REV	DATE	REVISION DESCRIPTION	CAD	CHK	ENG	RVW

BIG SILVER CREEK HYDROELECTRIC PROJECT

TITLE

BIG SILVER CREEK HYDROELECTRIC PROJECT GENERAL ARRANGEMENT

PROJECT: 7 JAN 2013		FILE: Big_Silver_Creek_General_Arrangement.dwg
DATE:		FIGURE 1
CAD: V.L	ENG:	
CHK:	RVW:	DRAWING NUMBER

REV 0