




That part of Parcel 'C' (DD-645571) of Lot 85

**WATER DISTRICT:** Alberni  
**PRECINCT:** Alberni  
**LAND DISTRICT:** Alberni

**Signature:**   
**Date:** FEB 15 2013

**LEGEND:**  
**Scale:** 1:5,676  
**Point of Diversion:**   
**Map Number:** 92F.026.4.1  
**Pipe:**   
**The boundaries of the land to which this licence is appurtenant are shown thus:** 

**C.L.** 129616  
**File** 0323494

Additional notes: Supersedes Final Water Licence 044126