



Province of British Columbia

Water Act

CONDITIONAL WATER LICENCE

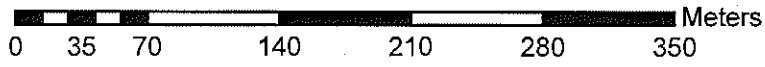
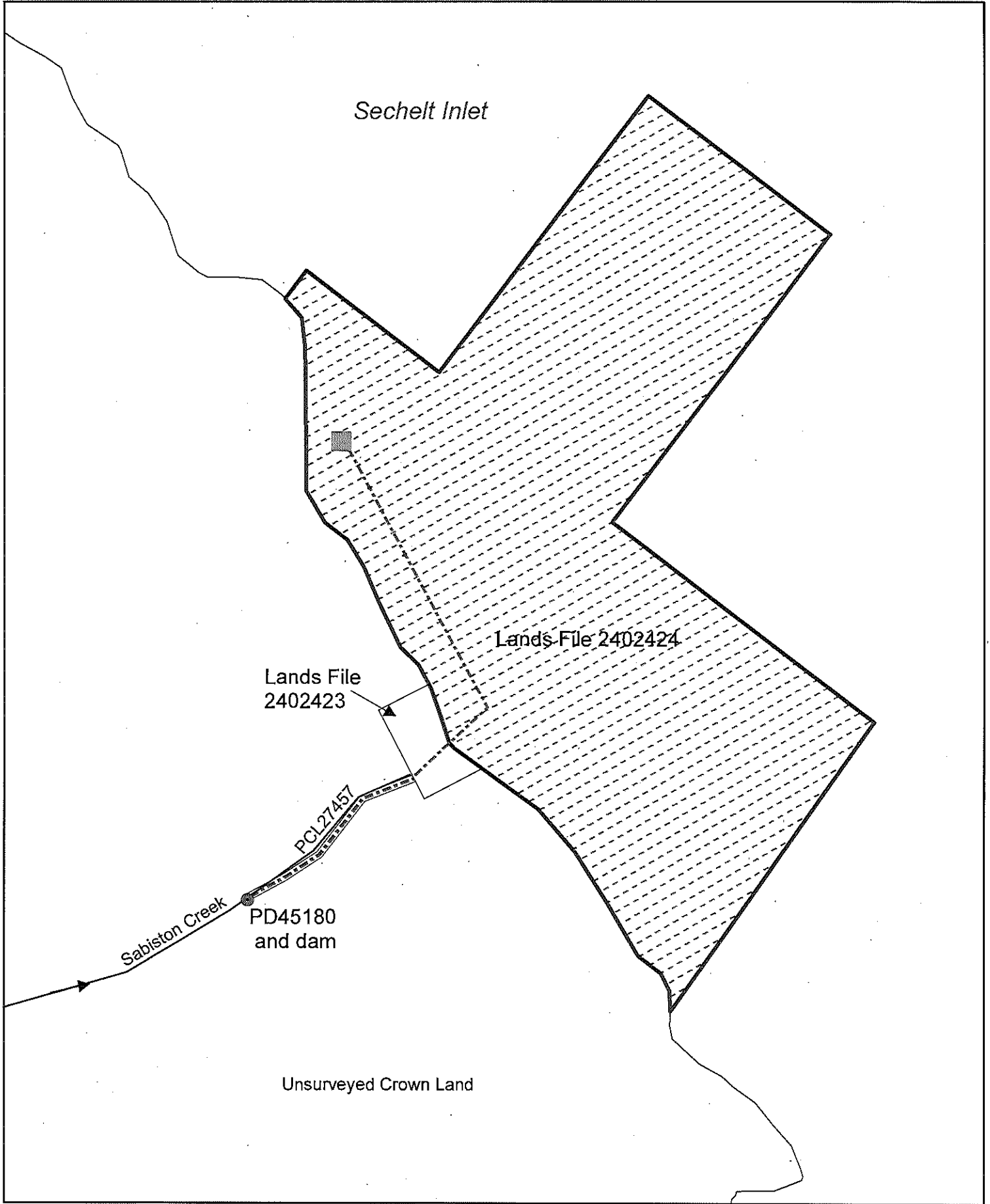
The holder of a Crown Lands tenure held under Lands file 2402424 for the land to which this licence is appurtenant is hereby authorized to divert and use water as follows:

- a) The stream on which the rights are granted is Sabiston Creek.
- b) The point of diversion is located as shown on the attached plan.
- c) The date from which this licence shall have precedence is June 3, 1986.
- d) The purpose for which this licence is issued is domestic.
- e) The maximum quantity of water which may be diverted is 2.27305 cubic metres (500 gallons) per day.
- f) The period of the year during which the water may be used is the whole year.
- g) The land upon which the water is to be used and to which this licence is appurtenant is the unsurveyed foreshore or land covered by water being part of the bed of Sechelt Inlet, Group 1, New Westminster District held under Lands File 2402424.
- h) The authorized works are a screened intake, dam and pipe which shall be located approximately as shown on the attached plan.
- i) The construction of the said works has been completed and the water is being used. The licensee shall continue to make regular beneficial use of the water in a manner authorized herein.
- j) This licence authorizes the use of water for domestic purpose in one dwelling located approximately as shown on the attached plan.
- l) This licence will remain valid only for so long as a valid tenure exists for the land described in Clause (g) herein, or the licensee acquires ownership of the said land. The licence may be subject to cancellation if a valid tenure does not exist.

k) This Licence is issued in substitution of Conditional Water Licence C118896 in part.

A handwritten signature in black ink, appearing to read 'Remko', with a long horizontal flourish extending to the right.

Remko Rosenboom,
Assistant Regional Water Manager




Map Number: 92.G.061
Scale: 1:4,000



- Water District: Vancouver
- Precinct: Jervis
- Point of Diversion: ●
- Dwelling: ■
- Pipe: - - - - -
- Pipe and Permit over Crown Land: = = = = =
- Crown Land: ▨

The boundaries of the land to which this licence is appurtenant are shown thus: ————

Signature: 
Date: Feb 15, 2013

C129874 for C118896
File: 2000533
PCL 27457 for PCL15959