



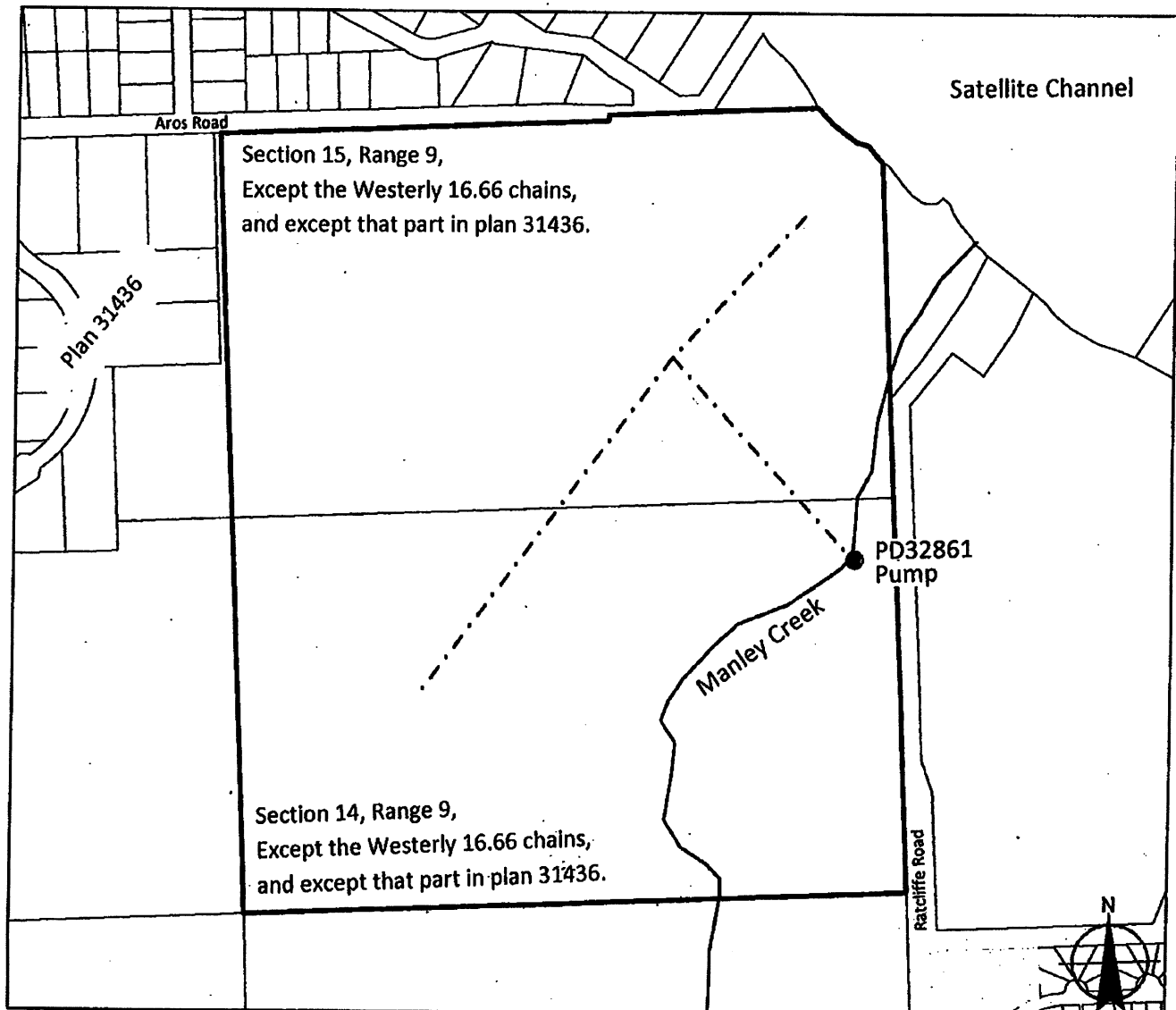
Province of British Columbia *Water Act*

CONDITIONAL WATER LICENCE

The owner of the land to which this licence is appurtenant is hereby authorized to divert and use water as follows:

- a) The stream on which the rights are granted is Manley Creek.
- b) The point of diversion is located as shown on the attached plan.
- c) The date from which this licence shall have precedence is December 14, 1954.
- d) The purpose for which this licence is issued is irrigation.
- e) The maximum quantity of water which may be diverted for irrigation is 24,700 cubic metres per year.
- f) The period of the year during which the water may be used is April 01 to September 30.
- g) The land upon which the water is to be used and to which this licence is appurtenant is Sections 14 and 15, Range 9, Shawnigan District, except the westerly 16.66 chains and except that part in plan 31436, of which 8.09 hectares may be irrigated.
- h) The authorized works are diversion structure, pump, pipe and sprinklers which shall be located approximately as shown on the attached plan.
- i) The construction of the said works shall be completed and the water shall be beneficially used prior to December 31, 2016. Thereafter, the licensee shall continue to make regular beneficial use of the water in the manner authorized herein.
- j) This licence is issued in substitution of Conditional Water Licence C118048.

Paul Marquis
Assistant Regional Water Manager





WATER DISTRICT: Victoria
 PRECINCT: Shawnigan
 LAND DISTRICT: Shawnigan

Signature: 

Date:

MAR 06 2013

LEGEND:

Scale: 1:6,246
 Point of Diversion: 
 Map Number: 92B.063, 92B.073
 Pipe: 

C.L. C130002
 File 0206256

Additional notes: Supersedes Conditional Water Licence C118048.

The boundaries of the land to which this licence is appurtenant are shown thus: 