



Province of British Columbia

Water Act

CONDITIONAL WATER LICENCE

The owners of the land to which this licence is appurtenant are hereby authorized to divert, use and store water as follows:

- a) The stream on which the rights are granted is Burns Bog East West Ditch.
- b) The point of diversion is located as shown on the attached plan.
- c) The date from which this licence shall have precedence is April 25, 2013.
- d) The purpose for which this licence is issued is Conservation (Stored Water).
- e) The maximum quantity of water which may be diverted for Conservation (Stored Water) purpose is 6,000 cubic meters a year.
- f) The period of the year during which the water may be used is the whole year.
- g) The land upon which the water is to be used and to which this licence is appurtenant is the conservation project of Burns Bog of the licensee within a portion of Parcel "D" (Explanatory Plan 2515), District Lot 437, Group 2, Except: Firstly, Parcel One (Reference Plan 8648); Secondly, Portions in Plans 64775 and LMP7813; Thirdly, Portions in Statutory Right of Way Plans 73154, 73156 and LMP45327; Fourthly, Parts in Plan BCP10127; Fifthly, Parts in Plan BCP10128; Sixthly, Parts in Plan BCP11267, New Westminster District.
- h) The authorized works is a weir which shall be located approximately as shown on the attached plan.
- i) The construction of the said works shall be completed and the water shall be beneficially used prior to December 31, 2016. Thereafter, the licensee shall continue to make regular beneficial use of the water in the manner authorized herein.

A handwritten signature in black ink, appearing to read 'Remko', with a long horizontal flourish extending to the right.

Remko Rosenboom, M.Sc., A.Ag.
Assistant Regional Water Manager

ORDER
WATER ACT
Section 18 (1)

File No. 2003608

In the matter of Conditional Water Licence C130569 which authorizes the diversion, use and storage of water from Burns Bog East West Ditch for 6,000 cubic meters a year for Conservation (Stored Water) purpose.


Having determined that the stream which was named on this licence as Burns Bog East West Ditch is called the "Burns Bog Ditch", I hereby amend clause (a) of said licence to read as follows:

- (a) The stream on which the rights are granted is Burns Bog Ditch.

Furthermore, the following clause has been added for the licensee to maintain water use records for the weir.

- (j) This licensee shall keep records on actual water use as directed by an Engineer under the Water Act and have all records available for all weirs authorized under this licence.

Dated at Surrey, British Columbia this 27th day of January, 2016.


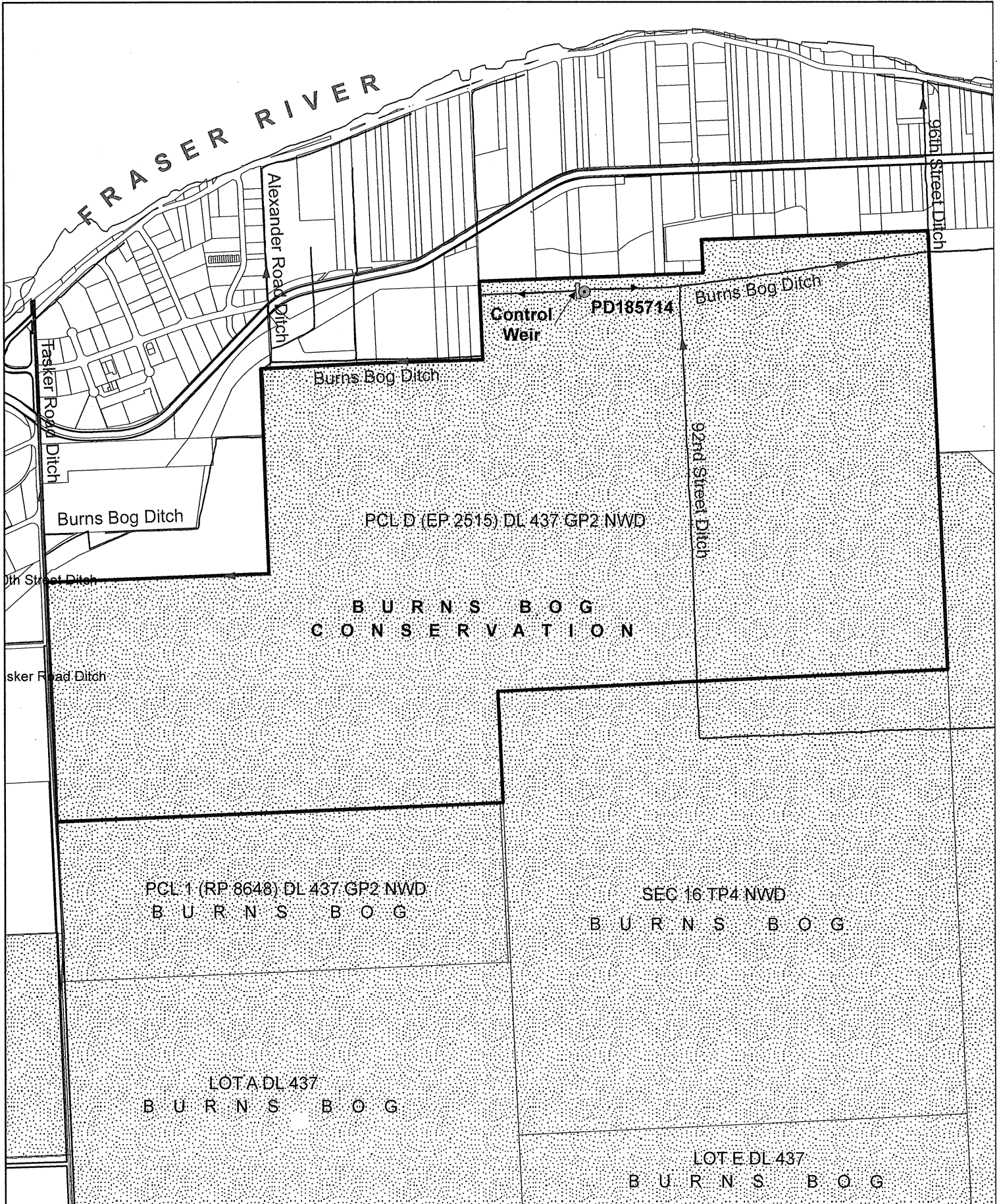


James Davies, P.Eng.
Assistant Regional Water Manager



BRITISH COLUMBIA

The Best Place on Earth



Map Number: 92G.015.2.4

Scale: 1:18,000



Water District: New Westminster
 Precinct: 20F - Fraser Delta
 Point of Diversion: ●
 Weir: ■

Signature: James Davis
 Date: JANUARY 27, 2016

The boundaries of the land to which this licence is appurtenant are shown thus: ————

Conditional Licence: C130569
File: 2003608