

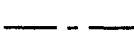




**WATER DISTRICT:** Kamloops  
**PRECINCT:** North Thompson  
**LAND DISTRICT:** Kamloops Division Yale District

Signature:   
 Date: May 10/13

**LEGEND:**

Scale: 1:3,000  
 Point of Diversion:   
 Map Number: WR 92.1.090.2.4  
 Pipe:   
 Permit Over Crown Land: 

C.L. 130063 for C.L. 28340  
 File: 0248904  
 P.C.L. 27498 for 5303  
 Dwelling: 

The boundaries of the land to which this licence is appurtenant are shown thus: 