



Province of British Columbia


Water Act

CONDITIONAL WATER LICENCE

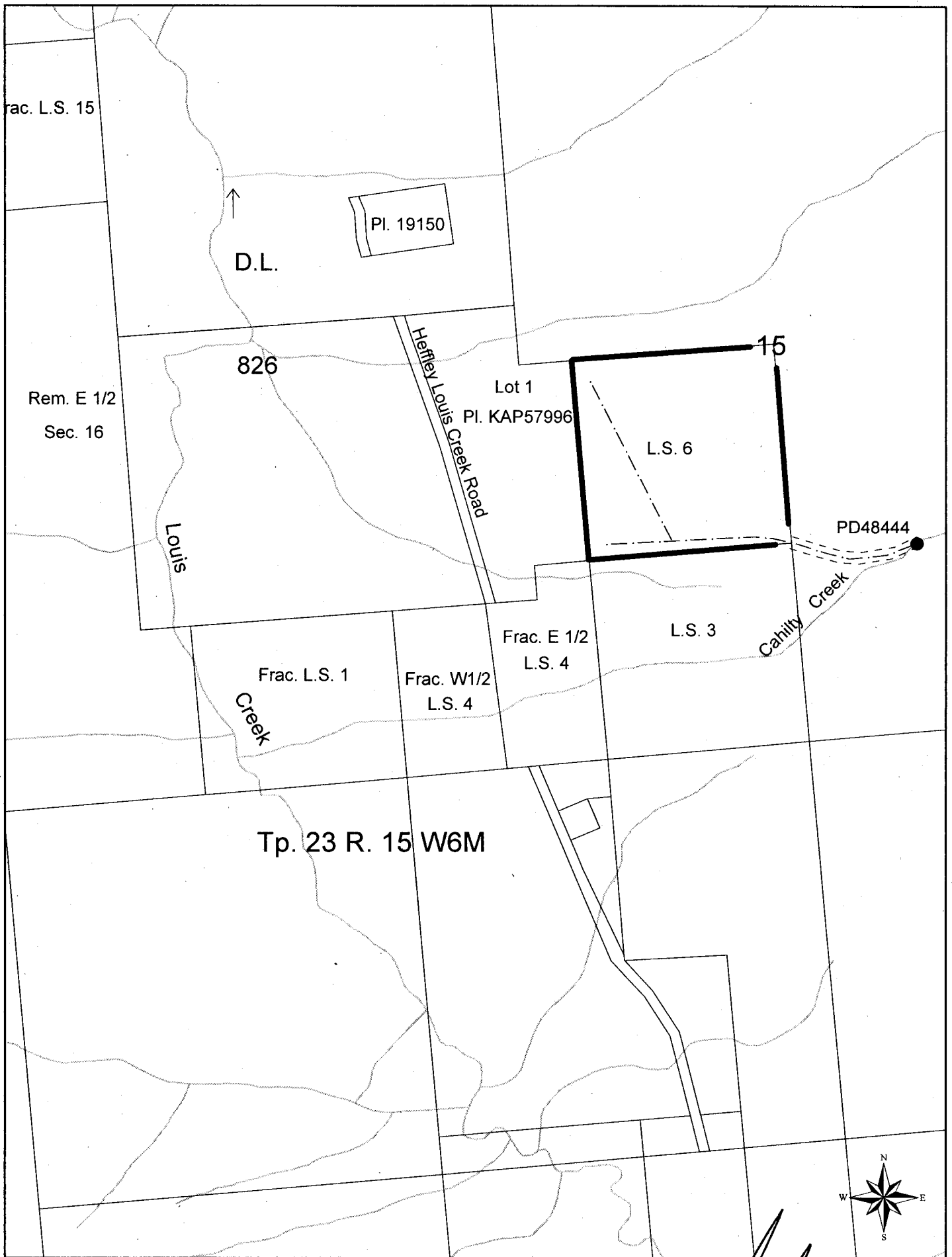
The owners of the land to which this licence is appurtenant are hereby authorized to divert and use water as follows:

- a) The stream on which the rights are granted is Cahilty Creek.
- b) The point of diversion is located as shown on the attached plan.
- c) The date from which this licence shall have precedence is 26th June, 1964.
- d) The purpose for which this licence is issued is irrigation.
- e) The maximum quantity of water which may be diverted is 12,334.82 cubic metres per annum (10 acre-feet per annum).
- f) The period of the year during which the water may be used is 1st April to 30th September.
- g) The land upon which the water is to be used and to which this licence is appurtenant is Legal Subdivision 6 of Section 15 Township 23 Range 15 West of the 6th Meridian Kamloops Division Yale District of which 2.02 hectares (5 acres) may be irrigated.
- h) The authorized works are screened intake, pipe and sprinkler system which shall be located approximately as shown on the attached plan.
- i) The construction of the said works has been completed and the water is being used. The licensee shall continue to make regular beneficial use of the water in a manner authorized herein.
- j) This licence is issued under the Water Act (the Act). The exercise of rights under the licence is subject to the Act and its regulations, the terms and conditions of the licence, orders under the Act and the rights of licensees whose rights have precedence on the stream. The licensee must comply with all such requirements, as well as the provisions of all other applicable enactments. In exercising rights under the licence, the licensee must exercise reasonable care to avoid damaging land, works, trees or other property, and must make full compensation to the owners for damage or loss resulting from construction, maintenance, use, operation or failure of the works.

k) This Licence is issued in substitution of Conditional Water Licence 120839, in part.

A handwritten signature in black ink, appearing to read 'Rick Sommer', followed by a horizontal line extending to the right.


Rick Sommer
District Manager



WATER DISTRICT: KAMLOOPS

PRECINCT: BARRIERE

LAND DISTRICT: KDYD

Signature: 

Date: SEPT 17/13

LEGEND:

- Scale: 1:10,000
- Point of Diversion: ●
- Map Number: 3634 & 92.I.100
- Pipe: - - - - -
- Permit Over Crown Land: - - - - -

C.L. 130069 for C120839, in part
File: 3005300
P.C.L. 27506 for 25299

The boundaries of the land to which this licence is appurtenant are shown thus: 