

WATER LICENCE DISPOSITION RECORD

File #: 6001416 Water Licence #: C130094

Stream Name: Otter Creek

Date of Disposition: Feb 26, 2014

Abandoned

Cancelled

Refused

Superseded by Licence #/s: C131220 _____

Close File? Yes No

Noted by: LMP Date: Dec 8, 2014
(Financial Services Branch Representative)



Province of British Columbia

Water Act

CONDITIONAL WATER LICENCE

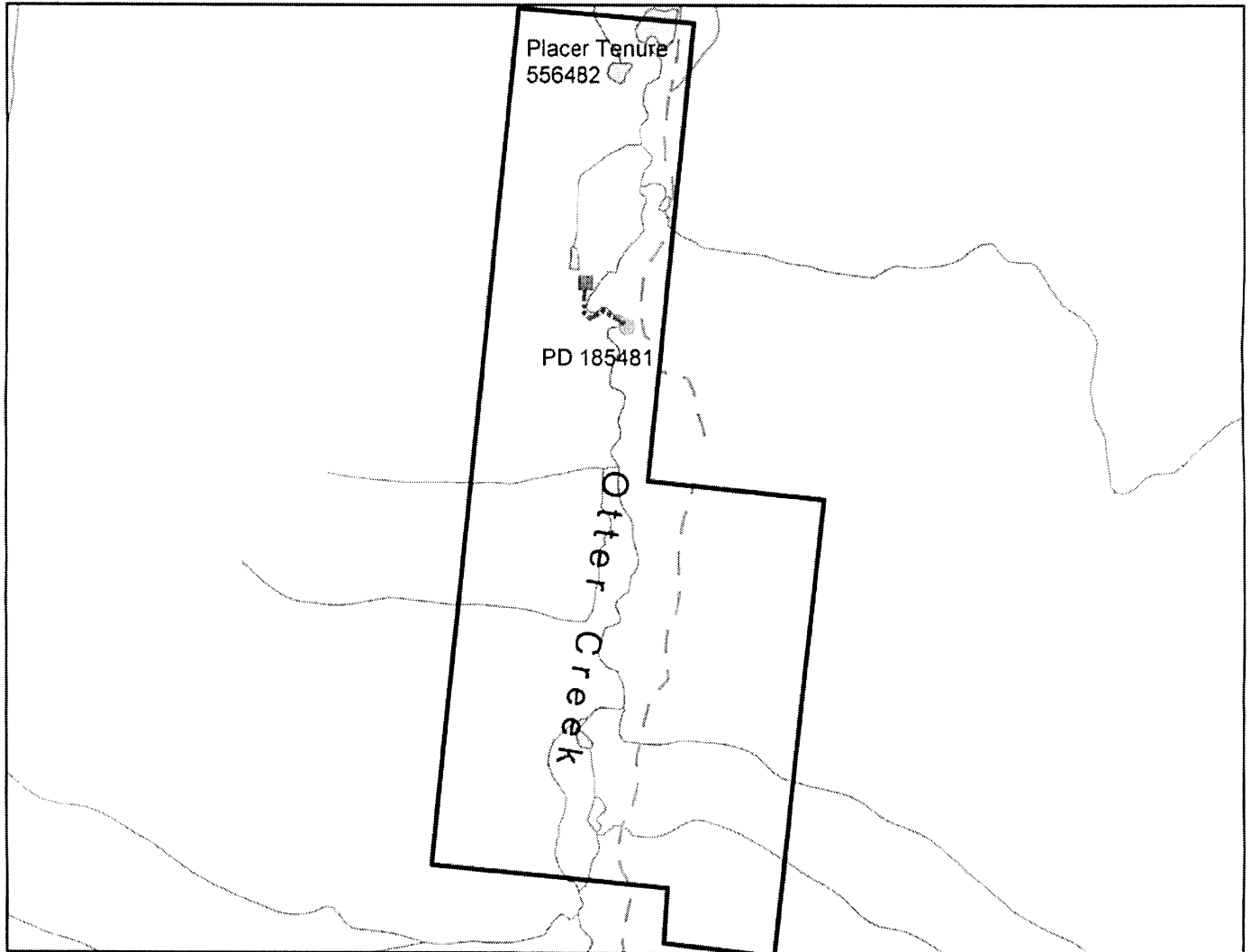
The holder(s) of Placer Tenure 556482 to which this licence is appurtenant is/are hereby authorized to divert and use water as follows:

- a) The stream on which the rights are granted is Otter Creek.
- b) The point of diversion is located as shown on the attached plan.
- c) The date from which this licence shall have precedence is December 7, 2012.
- d) The purpose for which this licence is issued is placer mining.
- e) The maximum quantity of water which may be diverted placer mining is 0.057 cubic metres per second (2.0 c.f.s.).
- f) The period of the year during which the water may be used is May 1 to November 30.
- g) The land upon which the water is to be used and to which this licence is appurtenant is Placer Tenure 556482.
- h) The authorized works are diversion structure, screened intake, pump, pipe, washplant and settling ponds, which shall be located approximately as shown on the attached plan.
- i) The construction of the said works has been completed and the water is being used. The licensee shall continue to make regular beneficial use of the water in a manner authorized herein.
- j) The works authorized under clause (h) hereof shall be constructed and used in accordance with the approved Notice of Work.
- k) All waste water generated from the washing of gravels must be directed through a settling pond system to remove suspended solids before being returned to the stream.
- l) Settling ponds dams shall have a top width of not less than 3 metres, a minimum freeboard of 0.5 metres and the side slopes shall not be steeper than 2:1 (horizontal to vertical).




- m) All mined or otherwise disturbed ground surfaces including cut banks and fill slopes shall be stabilized to prevent tailings, forest cover, top soil and debris from entering into water courses.
- n) The riparian (vegetation) zone adjacent to Otter Creek shall be protected from all activities associated with placer mining. Placer operations within those aforementioned placer tenured properties shall be prohibited within 10 metres of the high water mark measured from both sides of the stream, including the bed and banks of the stream.
- o) The diversion of water authorized under this licence may be restricted or prohibited at any time by an order in writing of an Engineer under the *Water Act*, in order to maintain a minimum flow in the stream.
- p) The licence will only be valid until December 31, 2015. Prior to the termination date, you may apply to the Comptroller of Water Rights or the Regional Water Manager in accordance with the provisions of the *Water Act* to amend this licence to extend its term which will allow Water Stewardship Division staff to review the conditions of the licence with respect to the proposed activities.
- q) This Licence is only valid as long as Placer Tenure 556482 is in good standing.
- r) This licence authorizes the use of water on the listed tenure only when the said tenure is being mined by R&L Godkin Contractors.



Robert (Bobby) Love
Regional Water Manager



WATER DISTRICT: Atlin
PRECINCT:
LAND DISTRICT: Cassiar District

LEGEND:
Scale: 1:13,000
Map Number: 104.N.054
Point of Diversion: 
Pipeline: 
Washplant: 

Signature: 

Date: 

C.L. C130094
File: 6001416
P.C.L.: N/A

The boundaries of the land to which this licence is appurtenant are shown thus: 