

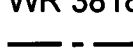


WATER DISTRICT: Kamloops
PRECINCT: North Thompson
LAND DISTRICT: Kamloops Division Yale District

Signature: 
 Date: FEB 18/14

LEGEND:
 Scale: 1:5,000
 Point of Diversion: 
 Map Number: WR 3818 (92.I.099)
 Pipe: 

C.L. 130140 for C.L. 120395 in part.
 File: 3004387

The boundaries of the land to which this licence is appurtenant are shown thus: 