


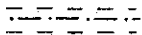


**WATER DISTRICT:** ASHCROFT  
**PRECINCT:** BONAPARTE  
**LAND DISTRICT:** LILLOOET

Signature:   
 Date: 

**LEGEND:**

Scale: 1:5,000  
 Point of Diversion: ●  
 Map Number: 92.P.013  
 Pipe:   
 Permit Over Crown Land: 

C.L. 130369 for C34528  
 File: 0281993  
 P.C.L. 27559 for 7170

The boundaries of the land to which this licence is appurtenant are shown thus: 