
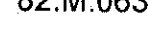
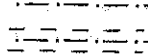


WATER DISTRICT: KAMLOOPS
 PRECINCT: NORTH BRANCH
 LAND DISTRICT: KDYD

Signature: 
 Date: July 25/13

LEGEND:

Scale: 1:12,000
 Point of Diversion: ●
 Map Number: 82.M.063
 Pipe: 
 Permit Over Crown Land: 

C.L. 130422 for C67203
 File: 0364998
 P.C.L. 27578 for 17485

The boundaries of the land to which this licence is appurtenant are shown thus: 