

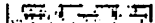


WATER DISTRICT: Nanaimo
PRECINCT: Courtenay
LAND DISTRICT: Nanaimo

Signature: 
Date: NOV 07 2013

LEGEND:
 Scale: 1:5,277
 Point of Diversion: 
 Map Number: 92F.049.4.4
 Pipe: 
 Permit over Crown Land: 

C.L. C130824
 File 1003000
 P.C.L. 27748

The boundaries of the land to which this licence is appurtenant are shown thus: 