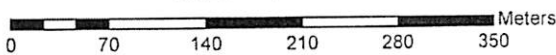








Scale: 1:4,000



- Point of Diversion: 
- Structure/Dwellings:   Dwelling
- Pipeline: 
- Direction of Flow: 

The boundaries of the land to which this licence is appurtenant are shown thus: 

Mapsheet : 92.J.086.4.1

Land District : LILLOOET DISTRICT

Water District : Ashcroft

Precinct : Bridge River

Signature: 

Date: November 6, 2013



Licence: C130844

File: 3005337