




Map Number: 92G.044.4.4  
Scale: 1:1,000



Water District: Vancouver  
 Precinct: 29E - North Vancouver  
 Point of Diversion:   
 Structure/Dwelling:   
 Works:   
 Permit Over Crown Land: 

Signature: 

Date: Dec. 3, 2013

C.L. Conditional Licence C130867  
 File: 2003587  
 PCL: 27704

The boundaries of the land to which this licence is appurtenant are shown thus: 