








Scale: 1:15,000



- Point of Diversion: 
- Works points:  Tank  Trough
- Pipeline: 
- Direction of Flow: 
- Permit Over Crown Land: 

Mapsheet : 92.1.024

Land District : LILLOOET DISTRICT

Water District: Ashcroft

Precinct: Lytton

Signature: 

Date: Oct 22, 2013

Licence: C130885

File: 3005361

PCL#: 27715

