



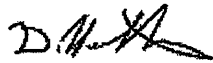
Province of British Columbia

Water Act

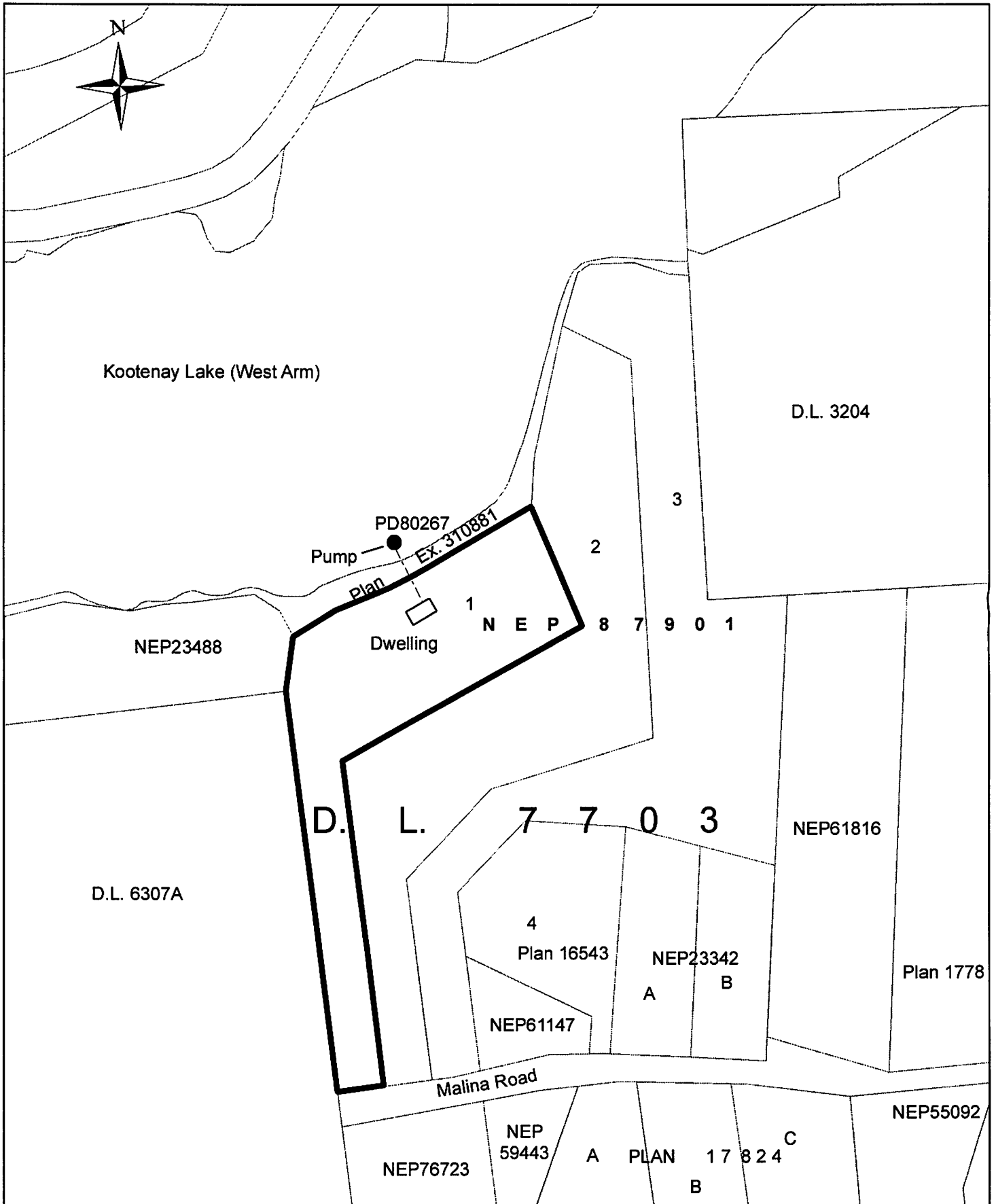
CONDITIONAL WATER LICENCE

The owner of the land to which this licence is appurtenant are hereby authorized to divert and use water as follows:

- a) The stream on which the rights are granted is Kootenay Lake.
- b) The point of diversion is located as shown on the attached plan.
- c) The date from which this licence shall have precedence is October 23, 2006.
- d) The purpose for which this licence is issued is domestic.
- e) The maximum quantity of water which may be diverted is 2.273 cubic metres per day.
- f) The period of the year during which the water may be used is the whole year.
- g) The land upon which the water is to be used and to which this licence is appurtenant is Lot 1, District Lot 7703, Kootenay District, Plan NEP87901.
- h) The authorized works are screened intake, pipe, and pump which shall be located approximately as shown on the attached plan.
- i) The construction of the said works shall be completed and the water shall be beneficially used prior to December 31, 2016. Thereafter, the licensee shall continue to make regular beneficial use of the water in the manner authorized herein.
- j) This licence is issued under the Water Act (the Act). The exercise of rights under the licence is subject to the Act and its regulations, the terms and conditions of the licence, orders under the Act and the rights of licensees whose rights have precedence on the stream. The licensee must comply with all such requirements, as well as the provisions of all other applicable enactments. In exercising rights under the licence, the licensee must exercise reasonable care to avoid damaging land, works, trees or other property, and must make full compensation to the owners for damage or loss resulting from construction, maintenance, use, operation or failure of the works.
- k) This licence authorizes the use of water for domestic purpose in one dwelling located approximately as shown on the attached plan.

A handwritten signature in black ink, appearing to read 'D. Hendricks', with a stylized flourish at the end.

Duane Hendricks, P.Eng.
Assistant Regional Water Manager



WATER DISTRICT: NELSON
PRECINCT: NELSON
LAND DISTRICT: KOOTENAY


LEGEND:

Scale: 1:5,000

Point of Diversion: ●

Map Number: WR5225

Pipe: -----

Signature: 

Date: November 27, 2013

C.L.: 130921

FILE: 4005206

The boundaries of the land to which this licence is appurtenant are shown thus: 