







Scale: 1:4,000



- Point of Diversion: 
- Works points:  PumpHouse
- Ditch: 
- Pipeline: 
- Direction of Flow: 


The boundaries of the land to which this licence is appurtenant are shown thus: 

Mapsheet : 0921.016.1.3

Land District : KDYD

Water District: Nicola

Precinct: Merritt

Signature: 

Date: January 21, 2014

Licence: C130957 in part

File: 0265400

PCL#: 27753