







Scale: 1:4,000



- Point of Diversion: 
- Works points:  Pump House
- Ditch: 
- Pipeline: 

Direction of Flow: 


The boundaries of the land to which this licence is appurtenant are shown thus: 

Mapsheet : 0921.016.1.3

Land District : KDYD

Water District: Nicola

Precinct: Merritt

Signature: 

Licence: C130958 in part

File: 3005379

