




WATER DISTRICT: Vernon  
 PRECINCT: Vernon  
 LAND DISTRICT: ODYD

Signature:   
 Date: June 17, 2014

LEGEND:  
 Scale: 1:13,000  
 Point of Diversion:   
 Map Number: 82L.034  
 Pipe: 

C.L. 130970  
 File 0201874

The boundaries of the land to which this licence is appurtenant are shown thus: 