




WATER DISTRICT: Kamloops
PRECINCT: Barriere
LAND DISTRICT: Kamloops Division Yale District

Signature: 
 Date: Dec 3/13

LEGEND:

Scale: 1:10,000
 Point of Diversion: ●
 Map Number: WR 3637 (92P.020)
 Pipe and Ditch: 
 Permit Over Crown Land: 

C.L. 130995 for F.L. 4080, in part.
 File: 0241326
 P.C.L. 27764

The boundaries of the land to which this licence is appurtenant are shown thus: 